

CONFERENCE COMMITTEE REPORT FORM

Austin, Texas

October 17, 2021

Date

Honorable Dan Patrick
President of the Senate

Honorable Dade Phelan
Speaker of the House of Representatives

Sirs:

We, Your Conference Committee, appointed to adjust the differences between the Senate and the House of Representatives on SB 6 have had the same under consideration, and beg to report it back with the recommendation that it do pass in the form and text hereto attached.

Jane Nelson
Jane Nelson

Robert Lee Nichols
Robert Nichols

Donna Campbell
Donna Campbell

Charles Perry
Charles Perry

Jan Huffman
On the part of the Senate

Todd Hunter
Todd Hunter

J.M. Lga
J.M. Lozano

Jacey J. Hon
Jacey J. Hon

Brooks Langbrat
Brooks Langbrat

On the part of the House

Note to Conference Committee Clerk:

Please type the names of the members of the Conference Committee under the lines provided for signature. Those members desiring to sign the report should sign each of the six copies. Attach a copy of the Conference Committee Report and a Section by Section side by side comparison to each of the six reporting forms. The original and two copies are filed in house of origin of the bill, and three copies in the other house.

**CONFERENCE
COMMITTEE REPORT**

3rd Printing

S.B. No. 6

A BILL TO BE ENTITLED

1 AN ACT

2 relating to the composition of the districts for the election of
3 members of the United States House of Representatives from the
4 State of Texas.

5 BE IT ENACTED BY THE LEGISLATURE OF THE STATE OF TEXAS:

6 ARTICLE I

7 SECTION 1. (a) The members of the United States House of
8 Representatives from the State of Texas are elected from the
9 districts described by Article II of this Act.

10 (b) One member is elected from each district established by
11 this Act.

12 ARTICLE II

13 SECTION 1. District 1 is composed of Camp, Cass, Franklin,
14 Gregg, Harrison, Marion, Morris, Panola, Rusk, Sabine, San
15 Augustine, Shelby, Smith and Titus Counties; and Bowie County
16 tracts 010100, 010400, 010500, 010600, 010700, 010800, 010903,
17 010904, 010905, 010906, 011001, 011002, 011101, 011102, 011402,
18 011403 and 011700; and that part of Bowie County tract 011201
19 included in blocks 1000, 1001, 1002, 1003, 1004, 1005, 1006, 1007,
20 1008, 1009, 1010, 1011, 1012, 1013, 1014, 1015, 1016, 1017, 1018,
21 1019, 1020, 1021, 1022, 1023, 1024, 1025, 1026, 1027, 1028, 1029,
22 1030, 1031, 1032, 1033, 1034, 1035, 1037, 1038, 1039, 1040, 1041,
23 1042, 1043, 1044, 2000, 2001, 2002, 2003, 2004, 2005, 2006, 2007,

1 2008, 2009, 2010, 2011, 2012, 2013, 2016, 2017, 2018, 2019, 2020,
2 2021, 2022, 2023, 2024, 2025, 2026, 2027, 2028, 2029, 2030, 2031,
3 2032, 2033, 2034, 2035, 2036, 2037, 2038, 2039, 2040, 2041, 2042,
4 2043, 2044, 2045, 2046, 2047, 2048, 2049, 2050, 2051, 2052, 2053,
5 2054, 2055, 2056, 2057, 2058, 2059, 2060, 2061, 2062, 2063, 2064,
6 2065, 2066, 2067, 2068, 2069, 2070, 2071, 2072, 2073, 2074, 2075,
7 2076, 2077, 2078, 2079, 2080, 2081, 2082, 2083, 2084, 2085, 2086,
8 2087, 2088, 2089, 2090, 2091, 2092, 2093, 2094, 2095, 2096, 2097,
9 2098, 2099, 2100, 2101, 2102, 2103, 2108, 2109, 2110 and 2111; and
10 that part of Bowie County tract 011202 included in blocks 1000,
11 1001, 1002, 1003, 1004, 1005, 1006, 1007, 1008, 1009, 1010, 1011,
12 1016, 1017, 1019, 1020, 1021, 1022, 1032, 1034, 1035, 1036, 1037,
13 1038, 1039, 1040, 1041, 1042, 1043, 1044, 1045, 1046, 1047, 1048,
14 1049, 1050, 1051, 1052, 1053, 1054, 1055, 1056, 2000, 2001, 2004,
15 2005, 2007, 2008, 2009, 2011, 2012, 2013, 2014, 2015, 2016, 2017,
16 2018, 2019 and 2020; and that part of Bowie County tract 011302
17 included in blocks 1021, 1022, 1023, 1024, 1029, 1030, 1031, 2203,
18 2204, 2205 and 3000; and that part of Bowie County tract 011404
19 included in block groups 2 and 3 and blocks 1003, 1004, 1005, 1006,
20 1007, 1008, 1009, 1010, 1011, 1012, 1013, 1014, 1015, 1016, 1017,
21 1018, 1019, 1020, 1021, 1022, 1023, 1024, 1025, 1026, 1027, 1028,
22 1029, 1030, 1031, 1032, 1033, 1034, 1035, 1036, 1037, 1038, 1039,
23 1040, 1041, 1042, 1043, 1044, 1045, 1046, 1047, 1048, 1049, 1050,
24 1051, 1052, 1053, 1054, 1055, 1056, 1057, 1058, 1059, 1060, 1061,
25 1062, 1063, 1064, 1065, 1066, 1067, 4000, 4001, 4002, 4003, 4004,
26 4005, 4006, 4007, 4008, 4009, 4013, 4014, 4015, 4016, 4017, 4018,
27 4020, 4021, 4022, 4023, 4024, 4025, 4026, 4027, 4028, 4029, 4030,

1 4031, 4032, 4033 and 4034; and that part of Bowie County tract
 2 011501 included in block groups 3, 4 and 5 and blocks 1000, 1001,
 3 1002, 1003, 1004, 1005, 1006, 1007, 1008, 1009, 1010, 1011, 1012,
 4 1013, 1014, 1015, 1016, 1017, 1018, 1019, 1020, 1021, 1022, 1023,
 5 1024, 1025, 1026, 1027, 1028, 1029, 1030, 1031, 1032, 1033, 1034,
 6 1035, 1036, 1037, 1038, 1039, 1040, 1041, 1042, 1043, 1044, 1045,
 7 1046, 1047, 1048, 1049, 1050, 1051, 1052, 1053, 1054, 1055, 1056,
 8 1057, 1058, 1059, 1060, 1063, 1064, 1065, 1066, 1068, 2026, 2027,
 9 2028, 2034, 2035, 2036, 2037, 2039, 2040, 2041, 2042, 2043, 2044,
 10 2045 and 2046; and that part of Bowie County tract 011502 included
 11 in blocks 1043, 1044, 1049, 1050, 1051, 1054, 1055, 1056, 1057,
 12 1058, 1060, 1062, 1063, 1064, 1065, 1066, 1067, 1068, 1069, 1070,
 13 1071, 1072, 1073, 1074, 1075, 1076, 1077, 1078, 1079, 1080, 1081,
 14 1082, 1083, 1084, 1085, 1086, 1087, 1088, 1089, 2000, 2001, 2002,
 15 2003, 2004, 2006, 2007, 2008, 2009, 2010, 2011, 2012, 2013, 2014,
 16 2015, 2016, 2017, 2018, 2019, 2020, 2021, 2022, 2023, 2024, 2025,
 17 2026, 2027, 2028, 2029, 2030, 2031, 2032, 2033, 2034, 2035, 2036,
 18 2037, 2038, 2039, 2040, 2041, 2042, 2043, 2044, 2045, 2046, 2047,
 19 2048, 2049, 2050, 2051, 2052, 2053, 2054, 2055, 2056, 2057, 2058,
 20 2059, 2060, 2061, 2062, 2063, 2064, 2065, 2066, 2067, 2068, 2069,
 21 2070 and 2071; and that part of Bowie County tract 011601 included
 22 in block groups 2 and 3 and blocks 1003, 1004, 1005, 1006, 1007,
 23 1008, 1009, 1010, 1012, 1013, 1014, 1015, 1016, 1017, 1018, 1019,
 24 1020, 1021, 1022, 1023, 1024, 1025, 1026, 1027, 1028, 1029, 1030,
 25 1031, 1032, 1033, 1034, 1035, 1036, 1037, 1038, 1039, 1040, 1041,
 26 1042, 1043, 1044, 1045, 1046, 1047, 1048, 1049 and 1050; and that
 27 part of Bowie County tract 011602 included in blocks 2050, 2054,

1 2055, 2056, 2057, 3008, 3009, 3010, 3011, 3012, 3013, 3014, 3015,
2 3016, 3017, 3018, 3019, 3020, 3021, 3022, 3023, 3024, 3025, 3026,
3 3027, 3028, 3029, 3030, 3031, 3032, 3033, 3034, 3035, 3036, 3037,
4 3038, 3039, 3040, 3041, 3042, 3043, 3044, 3045, 3046, 3047, 3048,
5 3049, 3050, 3051, 3052, 3053, 3054, 3055, 3056, 3057, 3058, 3059,
6 3060, 3061, 3062, 3063, 3064 and 3066; and Red River County tract
7 950501; and that part of Red River County tract 950100 included in
8 block groups 1 and 3 and blocks 2036, 2038, 2040, 2041, 2042, 2045,
9 2046, 2047, 2104, 2109, 2110, 2111, 2113, 2114 and 2115; and that
10 part of Red River County tract 950502 included in block group 3 and
11 blocks 2004, 2005, 2007, 2008, 2009, 2010, 2011, 2012, 2013, 2014,
12 2015, 2016, 2017, 2018, 2019, 2020, 2021, 2022, 2023, 2024, 2025,
13 2026, 2027, 2028, 2029, 2030, 2031, 2032, 2033, 2034, 2035, 2036,
14 2037, 2038, 2039, 2040, 2041, 2042, 2043, 2044, 2045, 2046, 2047,
15 2048, 2049, 2050, 2051, 2052, 2053, 2054, 2055, 2056, 2057, 2058,
16 2059, 2060, 2061, 2062, 2063, 2064, 2065, 2066, 2067, 2068, 2069,
17 2070, 2071, 2072, 2073, 2074, 2075, 2076, 2077, 2078, 2079, 2080,
18 2081, 2082, 2083, 2084, 2085, 2086, 2087, 2088, 2089, 2090, 2091,
19 2092, 4008, 4009, 4010, 4011, 4012, 4013, 4014, 4015, 4016, 4017,
20 4018, 4019, 4020, 4021, 4022, 4023, 4024, 4025, 4026, 4027, 4028,
21 4029, 4030, 4031, 4032, 4033, 4041, 4042, 4043, 4044, 4045, 4046,
22 4047, 4048, 4049, 4050, 4051, 4052, 4053, 4054, 4055, 4056, 4057,
23 4058, 4059, 4060, 4061, 4062, 4063, 4064, 4065, 4066, 4067, 4068 and
24 4069; and that part of Red River County tract 950600 included in
25 block groups 2 and 3 and blocks 1000, 1001, 1002, 1003, 1004, 1005,
26 1006, 1007, 1008, 1009, 1010, 1011, 1012, 1013, 1014, 1015, 1016,
27 1017, 1018, 1019, 1020, 1021, 1022, 1023, 1024, 1025, 1026, 1027,

1 1028, 1029, 1030, 1031, 1032, 1033, 1034, 1035, 1036, 1037, 1038,
2 1039, 1040, 1041, 1042, 1043, 1045, 1046, 1047, 1048, 1049, 1050,
3 1051, 1052, 1053, 1054, 1055, 1056, 1057, 1058, 1059, 1060, 1061,
4 1062, 1063, 1064, 1065, 1066, 1067, 1068, 1069, 1070, 1071, 1072,
5 1073, 1074, 1075, 1076, 1077, 1078, 1079, 1080, 1081, 1082, 1083,
6 1084, 1085, 1086, 1087, 1088, 1089, 1090, 1091, 1092, 1093, 1094,
7 1095, 1096, 1097, 1098, 1099, 1100, 1101, 1102, 1103, 1104, 1105,
8 1106, 1107, 1108, 1109, 1110, 1111, 1112, 1113, 1114, 1115, 1116,
9 1117, 1118, 1119, 1120, 1121, 1122, 1123, 1124, 1125, 1126, 1127,
10 1128, 1129, 1130, 1131, 1132, 1133, 1134, 1135, 1136, 1137, 1138,
11 1139, 1140, 1141, 1142, 1143, 1144, 1145, 1146 and 1147; and that
12 part of Red River County tract 950700 included in blocks 2023, 2027,
13 2031, 2032, 2033, 2034, 2035, 2036, 2037, 2038, 2039, 2040, 2041,
14 2042, 2043, 2044, 2045, 2046, 2047, 3004, 3005, 3006, 3007, 3008,
15 3009, 3010, 3011, 3012, 3013, 3014, 3015, 3016, 3017, 3018, 3019,
16 3020, 3021, 3022, 3023, 3024, 3025, 3026, 3027, 3029, 3030, 3031,
17 3032, 3033, 3034, 3035, 3036, 3037, 3038, 3039, 3042, 3043, 3044,
18 3045, 3046, 3047, 3048, 3049, 3050, 3051, 3052, 3053, 3054, 3055,
19 3056, 3057, 3058, 3059 and 3061; and Upshur County tracts 950400,
20 950501 and 950600; and that part of Upshur County tract 950101
21 included in block 1041; and that part of Upshur County tract 950102
22 included in block 2042; and that part of Upshur County tract 950200
23 included in blocks 1019, 1021, 1022, 1023, 1027, 1030, 1031, 1032,
24 1033, 1034, 1035, 1036, 1037, 1038, 1041, 1042, 1043, 1044, 1045,
25 1046, 1047, 1048, 1049, 1050, 1060, 1061, 1062, 1063, 1064, 1065,
26 1066, 1068, 1069, 1075, 1076, 1081, 2031, 2039, 2040, 2041, 2042,
27 2055, 2056, 2057, 2058, 2059, 2060, 2061, 2065, 2066, 2067, 2068,

1 2069, 2070, 2071, 2072, 2073 and 2074; and that part of Upshur
2 County tract 950301 included in block groups 2 and 3 and blocks
3 1000, 1001, 1002, 1003, 1004, 1005, 1027, 1028, 1039, 1040, 1041,
4 1042, 1043, 1044, 1045, 1046, 1047, 1048, 1049, 1055, 1056, 1057,
5 1058, 1059, 1060, 1061, 1062, 1063, 1064, 1065 and 1066; and that
6 part of Upshur County tract 950302 included in block groups 2 and 3
7 and blocks 1000, 1001, 1002, 1003, 1004, 1005, 1007, 1055, 1068,
8 1069 and 1071; and that part of Upshur County tract 950502 included
9 in block group 2 and blocks 1027, 1028, 1029, 1031, 1032, 1034,
10 1041, 1042, 1045, 1046, 1047, 1048, 1049, 1050, 1051, 1052, 1053,
11 1054, 1055, 1056, 1057, 1058, 1059, 1060, 1061, 1062, 1063, 1064,
12 1065, 1066, 1067, 1068, 1069, 1070, 1071, 1072, 1073, 1074, 1075,
13 1076, 1077, 1078, 1079, 1080, 1081, 1082, 1083, 1084, 1085, 1086,
14 1087, 1088, 1089, 1090, 1091, 1092, 1093, 1094, 1095, 1096, 1097,
15 1098, 1099 and 1101; and that part of Upshur County tract 950700
16 included in block groups 1, 3, 4 and 5 and blocks 2009, 2010, 2011,
17 2012, 2013, 2014, 2015, 2016, 2017, 2018, 2019, 2020, 2021, 2022,
18 2023, 2024, 2025, 2026, 2027, 2028, 2029, 2030 and 2031.

19 SECTION 2. District 2 is composed of Harris County tracts
20 240903, 241001, 241002, 241101, 241103, 241104, 241105, 241201,
21 241202, 241301, 241302, 241400, 250403, 250404, 250405, 250406,
22 250407, 250500, 250701, 250702, 250801, 250802, 250901, 250902,
23 251000, 251100, 251200, 251300, 251401, 251402, 251501, 251503,
24 251504, 251505, 251600, 251701, 251702, 251800, 251902, 251903,
25 251904, 252003, 252100, 252306, 252601, 252901, 252902, 253000,
26 553001, 553002, 553401, 553404, 553405, 553500, 553601, 553602,
27 555001, 555101 and 555102; and that part of Harris County tract

1 233105 included in blocks 1003, 1004, 1010, 1011, 1015, 1016, 1017,
2 1018, 1019 and 1020; and that part of Harris County tract 240904
3 included in block groups 1 and 2; and that part of Harris County
4 tract 240906 included in blocks 2000, 2001, 2002, 2003, 2004, 2006,
5 2007, 3000, 3001, 3002, 3003, 3004, 3005, 3006, 3007, 3008 and 3009;
6 and that part of Harris County tract 250305 included in blocks 1000,
7 1001, 1002, 1003, 1004, 1005, 1006, 1007, 1008, 1009, 1010, 1011,
8 1012, 1013, 1014, 1015, 1016, 1017, 1018, 1019, 1020, 1021, 1022,
9 1023 and 1024; and that part of Harris County tract 250306 included
10 in block group 2 and blocks 1000, 1001, 1002, 1003, 1004, 1005, 1006
11 and 1007; and that part of Harris County tract 250408 included in
12 blocks 1000, 1001, 1002, 1003, 1004, 1005, 1006, 1007, 1008, 1009,
13 1010, 1011, 1012, 1013, 1014, 1015, 1016, 1047, 1048, 1049 and 1050;
14 and that part of Harris County tract 250601 included in blocks 1000,
15 1001, 1002, 1003, 2000, 2001, 2002, 2006, 2007, 2008, 2009, 2010,
16 2011, 2012, 2013, 2014, 2015, 2016, 2017, 2018, 2019, 2020, 2021,
17 2022, 2023, 2024, 2025, 2026, 2027, 2028, 2029, 2030, 2031, 2032,
18 2033, 2034, 2035, 2036, 2037, 2038, 2039, 2040, 2041, 2042, 2043,
19 2044, 2045, 2046, 2047, 2049, 2050, 2051, 2052, 2053, 2054, 2055,
20 2056, 2057, 2059, 2060, 2061, 2062, 2063, 2064, 2065, 2066, 2067,
21 2068, 2069, 2070, 2071, 2072, 2073, 2074, 2075, 2076, 2077, 2078,
22 2079, 2080, 2081 and 2082; and that part of Harris County tract
23 250602 included in blocks 1013 and 1014; and that part of Harris
24 County tract 252001 included in block group 2 and blocks 1000, 1001,
25 1002, 1003, 1004, 1005, 1006, 1007, 1008, 1009, 1010, 1011, 1012,
26 1015, 1016, 1017 and 1018; and that part of Harris County tract
27 252002 included in block group 1 and blocks 2000, 2001, 2002, 2003,

1 2005, 2006, 2007, 2008, 2009, 2010, 2011, 2012, 2013, 2014, 2015,
 2 2016, 2017, 2018, 2019, 2020, 2021, 2022, 2023, 2034, 2035, 2036,
 3 2037, 2038, 2039, 2040, 2045, 2046, 2047, 2048, 2049, 2050, 2051,
 4 2052, 2053, 2054, 2055, 2056, 2057, 2058, 2059, 2060, 2061, 2062 and
 5 2063; and that part of Harris County tract 252202 included in block
 6 group 1 and blocks 2000, 2001, 2002, 2003, 2004, 2005, 2006, 2007,
 7 2008, 2009, 2010, 2011, 2012, 2013, 2014, 2015, 2016, 2017, 2018,
 8 2024, 2025, 2026, 2027, 2028, 2029, 2033, 3000, 3001, 3002, 3003,
 9 3004, 3005, 3006, 3007, 3008, 3009, 3010, 3011, 3012, 3013, 3015 and
 10 3017; and that part of Harris County tract 252303 included in blocks
 11 1009, 1010, 1011, 1012, 1013 and 1014; and that part of Harris
 12 County tract 252400 included in block groups 1 and 4 and blocks
 13 2010, 2011, 2012, 2013, 2014, 2015, 2016, 2017, 2018, 2019, 2020,
 14 3000, 3001, 3002, 3003, 3004, 3005, 3006, 3007, 3008, 3009, 3010,
 15 3011, 3012, 3013, 3014, 3015, 3016, 3017, 3018, 3019, 3022 and 3027;
 16 and that part of Harris County tract 252500 included in blocks 1004,
 17 1005, 1006, 1007, 1008, 1009, 1010, 1011, 1012, 1013, 1014, 1017,
 18 1018, 1019, 1020, 1021, 1114, 1115, 3015, 3016, 3022, 3023, 3024,
 19 3026, 3027, 3030, 3035, 3036, 3037, 3038, 3039, 3040, 3041, 3042,
 20 3043, 3044, 3048 and 3049; and that part of Harris County tract
 21 252602 included in block groups 1 and 2 and blocks 3000, 3001, 3002,
 22 3003, 3004, 3005, 3007, 3008, 3009, 3010, 3011, 3012, 3013, 3014,
 23 3015, 3016, 3017, 3018, 3019, 3020, 3021, 3022, 3023, 3024, 3025,
 24 3026, 3027, 3028, 3029, 3030, 3031, 3032, 3033, 3034 and 3035; and
 25 that part of Harris County tract 252700 included in block group 2
 26 and blocks 1000, 1002, 1016, 1017, 1018, 1019, 1020, 1021, 1022,
 27 1023, 1024, 1028, 1029, 1030, 1031 and 1032; and that part of Harris

1 County tract 252800 included in block groups 2 and 3; and that part
 2 of Harris County tract 253202 included in blocks 1007, 1008, 1009,
 3 3000, 3001, 3002, 3003, 3004, 3009, 3010, 3011, 3012, 4000, 4001,
 4 4002, 4003, 4004, 4005, 4006, 4007, 4008, 4009, 4010, 4011, 4012,
 5 4013, 4014, 4015, 4016, 4017, 4018, 4019, 4020, 4021, 4022, 4023,
 6 4024 and 4025; and that part of Harris County tract 253300 included
 7 in blocks 2000, 2009, 2010 and 2017; and that part of Harris County
 8 tract 253502 included in blocks 2002, 2003, 2005, 2006, 2009, 2010,
 9 2011, 2012, 3003, 3004, 3005, 3006, 3007, 3008, 3009, 3010, 3013,
 10 3015, 3016, 3017, 3018, 3019, 3020, 3021, 3022, 3023, 3024 and 3025;
 11 and that part of Harris County tract 553403 included in block groups
 12 1 and 3 and blocks 2000, 2001, 2014, 2015, 2016, 2017, 2018 and
 13 2019; and that part of Harris County tract 553700 included in block
 14 group 1 and blocks 2000, 2001, 2002, 2003, 2004, 2005, 2006, 2007,
 15 2008, 2009, 2010, 2011, 2012, 2013, 3000, 3001, 3002, 3003, 3004,
 16 3005, 3006, 3007, 3008, 3011, 3012 and 3013; and that part of Harris
 17 County tract 553801 included in blocks 2000, 2001, 2002, 2003,
 18 2004, 2006, 2010, 2014, 2016 and 2017; and that part of Harris
 19 County tract 553804 included in blocks 2008 and 2009; and that part
 20 of Harris County tract 555002 included in block 2010; and that part
 21 of Harris County tract 555200 included in block groups 2, 3 and 4
 22 and blocks 1000, 1001, 1002, 1003, 1004, 1005, 1006, 1008, 1009,
 23 1013, 1014, 1015, 1016, 1018 and 1019; and that part of Harris
 24 County tract 555301 included in blocks 1000, 1001, 1002, 1003 and
 25 1004; and that part of Harris County tract 555303 included in block
 26 group 3 and blocks 1000, 1001, 1002, 1003, 1004, 1005, 1006, 1007,
 27 1008, 1009, 1010, 1011 and 1012; and that part of Harris County

1 tract 555305 included in blocks 2000, 2001, 2002, 2003, 2004, 2005,
2 2006, 2007, 2008, 2009, 2010, 2011, 2012, 2013, 2014, 2015, 2016,
3 2017, 2018, 2019, 2020, 2021, 2022, 2023, 2024, 2027, 2028, 3000,
4 3001, 3002, 3003, 3004, 3005, 3006, 3007, 3008, 3009, 3010, 3011,
5 3012, 3013, 3014, 3015, 3016, 3017, 3018, 3019, 3020, 3021, 3022,
6 3023, 3024, 3025, 3026, 3027, 3028, 3029, 3030, 3031, 3032, 3033,
7 3034, 3035, 3036, 3037, 3038, 3039, 3040, 3041, 3042, 3043, 3044,
8 3045, 3046, 3047, 3048, 3049, 3050, 3051, 3052, 3054, 3055, 3056,
9 3057, 3058 and 3059; and Montgomery County tracts 690603, 690604,
10 690605, 690606, 690607, 690609, 690610, 690701, 690702, 690800,
11 690900, 691000, 691100, 691201, 691202, 691301, 691302, 691401,
12 691402, 691403, 691500, 691601, 691602, 691700, 691801, 691802,
13 691900, 692003, 692004, 692005, 692006, 692007, 692008, 692009,
14 692010, 692101, 692102, 692103, 692202, 692301, 692302, 692303,
15 692304, 692401, 692402, 692501, 692502, 692603, 692604, 692605,
16 692702, 692802, 692803, 692804, 692900, 693001 and 693202; and that
17 part of Montgomery County tract 690608 included in block groups 1
18 and 2 and blocks 3000, 3001, 3002, 3003, 3004, 3005, 3006, 3007,
19 3008, 3009, 3010, 3011, 3015, 3016, 3017 and 3018; and that part of
20 Montgomery County tract 692201 included in block groups 2 and 3 and
21 blocks 1003, 1004, 1005, 1006, 1007, 1008, 1009, 1010, 1011, 1012,
22 1013, 1014, 1015, 1016 and 1017; and that part of Montgomery County
23 tract 692601 included in block groups 2 and 3 and blocks 1001, 1002,
24 1003, 1004, 1005, 1006, 1007, 1008, 1009, 1010 and 1011; and that
25 part of Montgomery County tract 692701 included in block group 2 and
26 blocks 1000, 1001, 1002 and 1004; and that part of Montgomery County
27 tract 693002 included in blocks 3014, 3017 and 3018; and that part

of Montgomery County tract 693102 included in blocks 1016, 1021, 1022, 1023, 1024, 1025, 1026, 1027, 1028, 1029, 1030, 1031, 1032, 1033 and 1034; and that part of Montgomery County tract 693201 included in block group 1 and blocks 2007, 2008, 2009, 2010, 2011, 2012, 2013, 2014, 2015, 2016, 2017, 2018, 2019, 2020 and 2021.

SECTION 3. District 3 is composed of Collin County tracts 030101, 030201, 030202, 030204, 030205, 030206, 030207, 030301, 030302, 030303, 030404, 030405, 030506, 030507, 030509, 030510, 030511, 030512, 030515, 030516, 030517, 030525, 030529, 030531, 030532, 030533, 030534, 030535, 030540, 030541, 030542, 030543, 030544, 030545, 030546, 030547, 030548, 030549, 030550, 030604, 030605, 030606, 030607, 030608, 030609, 030701, 030702, 030801, 030802, 030901, 030902, 030903, 031003, 031005, 031006, 031007, 031008, 031101, 031102, 031201, 031202, 031308, 031314, 031318, 031319, 031320, 031321, 031322, 031323, 031324, 031326, 031327, 031328, 031329, 031330, 031331, 031332, 031335, 031336, 031408, 031411, 031412, 031413, 031414, 031415, 031416, 031417, 031418, 031419, 031420, 031423, 031424, 031425, 031504, 031507, 031508, 031509, 031510, 031511, 031512, 031613, 031625, 031636, 031641, 031642, 031643, 031654, 031655, 031676, 031677, 031678, 031679, 031680, 031681 and 031682; and that part of Collin County tract 030102 included in block group 2 and blocks 1000, 1001, 1002, 1004, 1005, 1006, 1007, 1008, 1009, 1010, 1011, 1012, 1013, 1014, 1015, 1016, 1017, 1018, 1019, 1020, 1021, 1022, 1023, 1024, 1025, 1026, 1027, 1028, 1029, 1030, 1031, 1032, 1033, 1034, 1035, 1036, 1037, 1038, 1039, 1040, 1041, 1042, 1043, 1044, 1045, 1046, 1047, 1048, 1049, 1050, 1051, 1052, 1053, 1054, 1055, 1056, 1057, 1058, 1059,

1 1060, 1061, 1062, 1063, 1064, 1065, 1066, 1067, 1068, 1069, 1070,
2 1071, 1072, 1073, 1074, 1075, 1076, 1077, 1078, 1079, 1080, 1081,
3 1082, 1083, 1084, 1085, 1086, 1087, 1088, 1089, 1090, 1091, 1092,
4 1093, 1094, 1095, 1096, 1097, 1098, 1099, 1100, 1101, 1102, 1103,
5 1104, 1105, 1106, 1107, 1108, 1109, 1110, 1111, 1112, 1113 and 1114;
6 and that part of Collin County tract 030304 included in block groups
7 1 and 3 and blocks 4025, 4026, 4027 and 4030; and that part of Collin
8 County tract 030306 included in block group 2; and that part of
9 Collin County tract 030307 included in block groups 1 and 3 and
10 blocks 2094, 2095, 2096, 2097, 2099, 2100, 2101, 2102, 2103, 2104,
11 2105, 2106, 2107, 2108, 2109, 2110, 2111, 2112, 2113, 2114, 2115,
12 2116, 2117, 2118, 2119, 2120, 2121, 2122, 2123, 2124, 2125, 2126,
13 2127, 2128, 2129, 2130, 2131, 2132, 2133, 2134, 2135, 2136, 2137,
14 2138, 2139, 2140, 2141, 2142, 2143, 4036, 5015, 5016, 5017, 5018,
15 5019, 5020, 5021, 5022, 5023, 5024, 5025, 5026, 5027, 5028, 5029,
16 5030, 5031, 5032, 5033, 5034, 5035, 5036, 5037, 5038, 5039, 5040,
17 5041, 5042, 5043, 5044, 5045, 5046, 5047, 5048, 5049, 5050, 5051,
18 5052, 5053 and 5054; and that part of Collin County tract 030518
19 included in block 1029; and that part of Collin County tract 031325
20 included in block group 1 and blocks 2000, 2001, 2002, 2003, 2004,
21 2005, 2006, 2007, 2008, 2009, 2010, 2011, 2012, 2014, 2015, 2016,
22 2017, 2018, 2019, 2020, 2021, 2022, 2023, 2024, 2025, 2026 and 2027;
23 and that part of Collin County tract 031333 included in blocks 1000,
24 1001, 1002, 1003, 1004, 2000, 2001 and 2008; and that part of Collin
25 County tract 031334 included in blocks 1000, 1013, 1014, 1015,
26 1016, 2015 and 2016; and that part of Collin County tract 031421
27 included in blocks 2000, 2004, 2012, 2013, 2014, 2015, 2028, 3009

1 and 3012; and that part of Collin County tract 031422 included in
 2 block group 2 and blocks 1000, 1001, 1002, 1003, 1004, 1005, 1006,
 3 1007, 1008, 1009, 1010, 1011, 1012, 1013 and 1014; and that part of
 4 Collin County tract 031621 included in block groups 2 and 3 and
 5 blocks 1000, 1001, 1002, 1003, 1004, 1005, 1006, 1007, 1008, 1009,
 6 1010, 1011, 1012, 1013, 1015, 1018, 1019, 1021, 1023, 1024, 1025,
 7 1026, 1027, 1028, 1029, 1030, 1031, 1032, 5000 and 5003; and that
 8 part of Collin County tract 031624 included in block group 2 and
 9 blocks 1000, 1001, 1002, 1003, 1004, 1006, 1007, 3000, 3001, 3002,
 10 3003, 3004, 3005, 3006, 3007 and 3009; and that part of Collin
 11 County tract 031627 included in blocks 1001, 1002, 1003, 1004,
 12 1005, 1006, 1007, 1008, 1009, 1010, 1013, 1014, 1015, 1016, 1017,
 13 1018, 1019, 2000, 2001, 2002, 2003, 2004, 2005, 2006, 2007, 2008,
 14 2009, 2010, 2011, 2012, 2013, 2014, 2015, 2016, 2017, 2018, 2019,
 15 2020, 2021, 2022, 2023, 2024, 2025, 2026, 2027, 2028, 2029, 2031,
 16 2032, 2033, 2034, 2035, 2036, 2038, 3000, 3001, 3002, 3003, 3004,
 17 3006, 3007, 3008, 3009, 3010, 3011, 3012, 3013 and 3014; and that
 18 part of Collin County tract 031628 included in blocks 3003 and 3004;
 19 and that part of Collin County tract 031630 included in block groups
 20 2 and 3; and that part of Collin County tract 031631 included in
 21 block group 1 and blocks 2000, 2001, 2002, 2003, 2004 and 2005; and
 22 that part of Collin County tract 031632 included in blocks 1019,
 23 1020, 1027, 1028, 1031, 2003 and 2004; and that part of Collin
 24 County tract 031646 included in block groups 2 and 3 and blocks
 25 1001, 1002, 1003, 1004, 1005, 1006, 1007, 1008, 1009, 1010, 1011,
 26 1012, 1013, 1014, 1015, 1016, 1018, 1019, 1020, 1021, 1022, 1023,
 27 1024, 1025, 1026, 1027, 1028, 1029, 1030, 1031, 1032, 1033, 1034,

1 1035, 1036, 1037, 1038, 1039, 1040, 1041 and 1042; and that part of
 2 Collin County tract 031649 included in block 4000; and that part of
 3 Collin County tract 031665 included in block 2022; and that part of
 4 Collin County tract 031666 included in blocks 1025, 1026, 2000,
 5 2008, 3017, 3018, 3019, 3020, 3024 and 3025; and that part of Collin
 6 County tract 031667 included in blocks 1000, 1001, 1002, 1003,
 7 1004, 1005, 1006, 1007, 1008, 1009, 1010, 1011, 1012, 1013, 1014,
 8 1015, 1016, 1017, 1020, 2000, 2001, 2002, 2003, 2004, 2005, 2006,
 9 2007, 2008, 2009, 2010, 2011, 2012, 2013, 2014, 2015, 2016, 2017,
 10 2018, 2019, 2020, 2021, 2022, 2023, 2024, 2025, 2026, 2027, 2028,
 11 2029, 2030, 2031, 2032, 2033, 2034, 2035, 2036, 2037, 2038, 2039 and
 12 2040; and that part of Collin County tract 031668 included in blocks
 13 1000, 1001, 1002, 1003, 1004, 1005, 1006, 1007, 1008, 1009, 1010,
 14 1011, 1012, 1013, 1014, 1017, 1018, 1019, 1020, 1021, 2000, 2001,
 15 2002, 2003, 2004, 2005, 2006, 2007, 2008, 2009, 2010, 2011, 2012,
 16 2013, 2014, 2015, 2016, 2017, 2018, 2019, 2022, 2023, 2024, 2025,
 17 2026, 2027 and 2028; and that part of Collin County tract 032008
 18 included in block groups 2 and 3 and blocks 1009, 1010, 1011, 1019,
 19 1020, 1021, 1022, 1023, 1024, 1025, 1026, 1032, 1033, 1034, 1035,
 20 1036, 1037, 1038, 1039, 1040 and 1041; and Hunt County tracts
 21 960100, 960200, 960300, 960400, 960500, 960600, 960800, 960900,
 22 961000, 961101, 961102, 961200, 961300, 961401, 961402 and 961502;
 23 and that part of Hunt County tract 960700 included in block groups 1
 24 and 3 and blocks 2000, 2001, 2002, 2003, 2004, 2005, 2006, 2007,
 25 2008, 2009, 2010, 2011, 2012, 2013, 2014, 2015, 2016, 2017, 2018,
 26 2019, 2020, 2021, 2022, 2023, 2024, 2025, 2026, 2027, 2028, 2029,
 27 2030, 2031, 2032, 2033, 2034, 2035, 2036, 2037, 2038, 2039, 2040,

1 2041, 2042, 2043, 2044, 2045, 2046, 2047, 2048, 2049, 2050, 2051,
 2 2052, 2053, 2054, 2055, 2056, 2057, 2058, 2059, 2060, 2061, 2062,
 3 2063, 2064, 2065, 2066, 2067, 2068, 2069, 2070, 2071, 2072, 2073,
 4 2074, 2075, 2076, 2077, 2078, 2079, 2080, 2081, 2082, 2083, 2084,
 5 2085, 2086, 2087, 2088, 2089, 2090, 2091, 2092, 2093, 2094, 2095,
 6 2096, 2097, 2098, 2099, 2100, 2101, 2102, 2103, 2104, 2105, 2106,
 7 2107, 2108, 2110, 2111, 2112, 2113, 2114, 2115, 2116, 2117, 2118,
 8 2119, 2120, 2121 and 2122; and that part of Hunt County tract 961503
 9 included in block group 2 and blocks 1000, 1001, 1002, 1003, 1004,
 10 1005, 1006, 1007, 1009, 1023, 1024, 3000, 3001, 3002, 3003, 3004,
 11 3005, 3006, 3007, 3008, 3009, 3010, 3011, 3012, 3013, 3014, 3015,
 12 3016, 3018, 3019, 3020, 3021, 3022, 3023, 3024, 3025, 3026, 3027,
 13 3028, 3029, 3030, 3031, 3032, 3033, 3034, 3035, 3036, 3037, 3038,
 14 3039, 3040, 3041, 3042, 3043, 3044, 3045, 3046, 3047, 3048, 3049,
 15 3050, 3051, 3052, 3053, 3054, 3055, 3056, 3057 and 3058; and that
 16 part of Hunt County tract 961600 included in block 1008.

17 SECTION 4. District 4 is composed of Delta, Fannin,
 18 Grayson, Hopkins, Lamar, Rains and Rockwall Counties; and Bowie
 19 County tract 011301; and that part of Bowie County tract 011201
 20 included in blocks 1036, 2014, 2015, 2104, 2105, 2106 and 2107; and
 21 that part of Bowie County tract 011202 included in blocks 1012,
 22 1013, 1014, 1015, 1018, 1023, 1024, 1025, 1026, 1027, 1028, 1029,
 23 1030, 1031, 1033, 2002, 2003, 2006 and 2010; and that part of Bowie
 24 County tract 011302 included in blocks 1000, 1001, 1002, 1003,
 25 1004, 1005, 1006, 1007, 1008, 1009, 1010, 1011, 1012, 1013, 1014,
 26 1015, 1016, 1017, 1018, 1019, 1020, 1025, 1026, 1027, 1028, 1032,
 27 1033, 1034, 1035, 1036, 1037, 1038, 1039, 1040, 1041, 1042, 1043,

1 1044, 2000, 2001, 2002, 2003, 2004, 2005, 2006, 2007, 2008, 2009,
2 2010, 2011, 2012, 2013, 2014, 2015, 2016, 2017, 2018, 2019, 2020,
3 2021, 2022, 2023, 2024, 2025, 2026, 2027, 2028, 2029, 2030, 2031,
4 2032, 2033, 2034, 2035, 2036, 2037, 2038, 2039, 2040, 2041, 2042,
5 2043, 2044, 2045, 2046, 2047, 2048, 2049, 2050, 2051, 2052, 2053,
6 2054, 2055, 2056, 2057, 2058, 2059, 2060, 2061, 2062, 2063, 2064,
7 2065, 2066, 2067, 2068, 2069, 2070, 2071, 2072, 2073, 2074, 2075,
8 2076, 2077, 2078, 2079, 2080, 2081, 2082, 2083, 2084, 2085, 2086,
9 2087, 2088, 2089, 2090, 2091, 2092, 2093, 2094, 2095, 2096, 2097,
10 2098, 2099, 2100, 2101, 2102, 2103, 2104, 2105, 2106, 2107, 2108,
11 2109, 2110, 2111, 2112, 2113, 2114, 2115, 2116, 2117, 2118, 2119,
12 2120, 2121, 2122, 2123, 2124, 2125, 2126, 2127, 2128, 2129, 2130,
13 2131, 2132, 2133, 2134, 2135, 2136, 2137, 2138, 2139, 2140, 2141,
14 2142, 2143, 2144, 2145, 2146, 2147, 2148, 2149, 2150, 2151, 2152,
15 2153, 2154, 2155, 2156, 2157, 2158, 2159, 2160, 2161, 2162, 2163,
16 2164, 2165, 2166, 2167, 2168, 2169, 2170, 2171, 2172, 2173, 2174,
17 2175, 2176, 2177, 2178, 2179, 2180, 2181, 2182, 2183, 2184, 2185,
18 2186, 2187, 2188, 2189, 2190, 2191, 2192, 2193, 2194, 2195, 2196,
19 2197, 2198, 2199, 2200, 2201, 2202, 2206, 2207, 2208, 2209, 2210,
20 2211, 2212, 2213, 2214, 2215, 2216, 2217, 2218, 2219, 2220, 2221,
21 2222, 2223, 2224, 2225, 2226, 2227, 2228, 2229, 2230, 2231, 2232,
22 2233, 2234, 2235, 2236, 2237, 2238, 2239, 2240, 2241, 2242, 2243,
23 2244, 2245, 2246, 2247, 2248, 2249, 2250, 2251, 3001, 3002, 3003,
24 3004, 3005, 3006, 3007, 3008, 3009, 3010, 3011, 3012, 3013, 3014,
25 3015, 3016, 3017, 3018, 3019, 3020 and 3021; and that part of Bowie
26 County tract 011404 included in blocks 1000, 1001, 1002, 4010,
27 4011, 4012 and 4019; and that part of Bowie County tract 011501

1 included in blocks 1061, 1062, 1067, 2000, 2001, 2002, 2003, 2004,
2 2005, 2006, 2007, 2008, 2009, 2010, 2011, 2012, 2013, 2014, 2015,
3 2016, 2017, 2018, 2019, 2020, 2021, 2022, 2023, 2024, 2025, 2029,
4 2030, 2031, 2032, 2033 and 2038; and that part of Bowie County tract
5 011502 included in blocks 1000, 1001, 1002, 1003, 1004, 1005, 1006,
6 1007, 1008, 1009, 1010, 1011, 1012, 1013, 1014, 1015, 1016, 1017,
7 1018, 1019, 1020, 1021, 1022, 1023, 1024, 1025, 1026, 1027, 1028,
8 1029, 1030, 1031, 1032, 1033, 1034, 1035, 1036, 1037, 1038, 1039,
9 1040, 1041, 1042, 1045, 1046, 1047, 1048, 1052, 1053, 1059, 1061,
10 1090 and 2005; and that part of Bowie County tract 011601 included
11 in blocks 1000, 1001, 1002 and 1011; and that part of Bowie County
12 tract 011602 included in block group 1 and blocks 2000, 2001, 2002,
13 2003, 2004, 2005, 2006, 2007, 2008, 2009, 2010, 2011, 2012, 2013,
14 2014, 2015, 2016, 2017, 2018, 2019, 2020, 2021, 2022, 2023, 2024,
15 2025, 2026, 2027, 2028, 2029, 2030, 2031, 2032, 2033, 2034, 2035,
16 2036, 2037, 2038, 2039, 2040, 2041, 2042, 2043, 2044, 2045, 2046,
17 2047, 2048, 2049, 2051, 2052, 2053, 2058, 2059, 2060, 2061, 2062,
18 2063, 2064, 2065, 2066, 2067, 3000, 3001, 3002, 3003, 3004, 3005,
19 3006, 3007 and 3065; and Collin County tracts 030403, 030406,
20 030407, 030409, 030410, 030504, 030505, 030519, 030520, 030521,
21 030524, 030536, 030537, 030538, 030539, 031611, 031622, 031623,
22 031626, 031629, 031633, 031634, 031635, 031639, 031645, 031647,
23 031657, 031659, 031660, 031661, 031662, 031663, 031664, 031669,
24 031670, 031671, 031672, 031673, 031674, 031675, 031704, 031706,
25 031708, 031709, 031711, 031713, 031715, 031716, 031717, 031718,
26 031719, 031720, 031721, 031722, 031723, 031724 and 031812; and that
27 part of Collin County tract 030102 included in block 1003; and that

1 part of Collin County tract 030304 included in block group 2 and
2 blocks 4000, 4001, 4002, 4003, 4004, 4005, 4006, 4007, 4008, 4009,
3 4010, 4011, 4012, 4013, 4014, 4015, 4016, 4017, 4018, 4019, 4020,
4 4021, 4022, 4023, 4024, 4028 and 4029; and that part of Collin
5 County tract 030306 included in block groups 1, 3, 4, 5 and 6; and
6 that part of Collin County tract 030307 included in blocks 2000,
7 2001, 2002, 2003, 2004, 2005, 2006, 2007, 2008, 2009, 2010, 2011,
8 2012, 2013, 2014, 2015, 2016, 2017, 2018, 2019, 2020, 2021, 2022,
9 2023, 2024, 2025, 2026, 2027, 2028, 2029, 2030, 2031, 2032, 2033,
10 2034, 2035, 2036, 2037, 2038, 2039, 2040, 2041, 2042, 2043, 2044,
11 2045, 2046, 2047, 2048, 2049, 2050, 2051, 2052, 2053, 2054, 2055,
12 2056, 2057, 2058, 2059, 2060, 2061, 2062, 2063, 2064, 2065, 2066,
13 2067, 2068, 2069, 2070, 2071, 2072, 2073, 2074, 2075, 2076, 2077,
14 2078, 2079, 2080, 2081, 2082, 2083, 2084, 2085, 2086, 2087, 2088,
15 2089, 2090, 2091, 2092, 2093, 2098, 4000, 4001, 4002, 4003, 4004,
16 4005, 4006, 4007, 4008, 4009, 4010, 4011, 4012, 4013, 4014, 4015,
17 4016, 4017, 4018, 4019, 4020, 4021, 4022, 4023, 4024, 4025, 4026,
18 4027, 4028, 4029, 4030, 4031, 4032, 4033, 4034, 4035, 4037, 4038,
19 5000, 5001, 5002, 5003, 5004, 5005, 5006, 5007, 5008, 5009, 5010,
20 5011, 5012, 5013 and 5014; and that part of Collin County tract
21 030518 included in block group 2 and blocks 1000, 1001, 1002, 1003,
22 1004, 1005, 1006, 1007, 1008, 1009, 1010, 1011, 1012, 1013, 1014,
23 1015, 1016, 1017, 1018, 1019, 1020, 1021, 1022, 1023, 1024, 1025,
24 1026, 1027, 1028, 1030, 1031, 1032, 1033, 1034, 1035, 1036 and 1037;
25 and that part of Collin County tract 031421 included in block group
26 1 and blocks 2001, 2002, 2003, 2005, 2006, 2007, 2008, 2009, 2010,
27 2011, 2016, 2017, 2018, 2019, 2020, 2021, 2022, 2023, 2024, 2025,

1 2026, 2027, 3000, 3001, 3002, 3003, 3004, 3005, 3006, 3007, 3008,
 2 3010, 3011, 3013, 3014, 3015 and 3016; and that part of Collin
 3 County tract 031422 included in block 1015; and that part of Collin
 4 County tract 031621 included in block groups 4 and 6 and blocks
 5 1014, 1016, 1017, 1020, 1022, 5001, 5002, 5004 and 5005; and that
 6 part of Collin County tract 031624 included in blocks 1005, 3008,
 7 3010 and 3011; and that part of Collin County tract 031627 included
 8 in blocks 1000, 1011, 1012, 2030, 2037 and 3005; and that part of
 9 Collin County tract 031628 included in block groups 1, 2 and 4 and
 10 blocks 3000, 3001, 3002, 3005, 3006, 3007, 3008, 3009, 3010, 3011,
 11 3012, 3013, 3014, 3015 and 3016; and that part of Collin County
 12 tract 031630 included in block group 1; and that part of Collin
 13 County tract 031631 included in block group 3 and blocks 2006, 2007,
 14 2008, 2009, 2010, 2011, 2012, 2013, 2014, 2015 and 2016; and that
 15 part of Collin County tract 031632 included in block group 3 and
 16 blocks 1000, 1001, 1002, 1003, 1004, 1005, 1006, 1007, 1008, 1009,
 17 1010, 1011, 1012, 1013, 1014, 1015, 1016, 1017, 1018, 1021, 1022,
 18 1023, 1024, 1025, 1026, 1029, 1030, 2000, 2001, 2002, 2005, 2006,
 19 2007, 2008, 2009, 2010, 2011, 2012, 2013, 2014, 2015, 2016, 2017,
 20 2018, 2019, 2020, 2021, 2022, 2023, 2024, 2025, 2026 and 2027; and
 21 that part of Collin County tract 031646 included in blocks 1000 and
 22 1017; and that part of Collin County tract 031649 included in block
 23 groups 1, 2 and 3 and blocks 4001, 4002, 4003, 4004, 4005, 4006,
 24 4007, 4008, 4009, 4010, 4011, 4012, 4013, 4014, 4015, 4016, 4017,
 25 4018, 4019, 4020, 4021, 4022, 4023, 4024, 4025, 4026, 4027, 4028,
 26 4029, 4030, 4031, 4032 and 4033; and that part of Collin County
 27 tract 031665 included in block group 1 and blocks 2000, 2001, 2002,

1 2003, 2004, 2005, 2006, 2007, 2008, 2009, 2010, 2011, 2012, 2013,
 2 2014, 2015, 2016, 2017, 2018, 2019, 2020, 2021, 2023, 2024 and 2025;
 3 and that part of Collin County tract 031666 included in blocks 1000,
 4 1001, 1002, 1003, 1004, 1005, 1006, 1007, 1008, 1009, 1010, 1011,
 5 1012, 1013, 1014, 1015, 1016, 1017, 1018, 1019, 1020, 1021, 1022,
 6 1023, 1024, 1027, 1028, 1029, 1030, 1031, 1032, 1033, 2001, 2002,
 7 2003, 2004, 2005, 2006, 2007, 3000, 3001, 3002, 3003, 3004, 3005,
 8 3006, 3007, 3008, 3009, 3010, 3011, 3012, 3013, 3014, 3015, 3016,
 9 3021, 3022 and 3023; and that part of Collin County tract 031667
 10 included in blocks 1018, 1019 and 2041; and that part of Collin
 11 County tract 031668 included in blocks 1015, 1016, 2020 and 2021;
 12 and that part of Collin County tract 031807 included in block groups
 13 2 and 3 and blocks 1000, 1001, 1002, 1003, 1004, 1005, 1006, 1007,
 14 1008, 1009, 1010, 1011, 1012, 1013, 1014, 1015, 1016, 1017, 1018,
 15 1019, 1021, 1022, 4000, 4001, 4002, 4003, 4004, 4005, 4006, 4007,
 16 4008, 4009, 4010, 4011, 4012, 4013, 4014, 4015, 4016, 4017, 4018,
 17 4019, 4020, 4021, 4022, 4023, 4024, 4025, 4026, 4027, 4028, 4029,
 18 4030, 4031, 4032, 4033, 4034 and 4035; and that part of Collin
 19 County tract 031808 included in block group 1 and blocks 2002, 2004,
 20 2005, 2006, 2007, 2008, 2015, 2018, 2019 and 2020; and that part of
 21 Collin County tract 031809 included in blocks 2000, 2001, 2002,
 22 2003, 2004 and 2006; and that part of Collin County tract 031811
 23 included in block group 1 and blocks 2000, 2002, 2003, 2004, 2005,
 24 2006 and 2007; and that part of Collin County tract 032008 included
 25 in blocks 1000, 1001, 1002, 1003, 1004, 1005, 1006, 1007, 1008,
 26 1012, 1013, 1014, 1015, 1016, 1017, 1018, 1027, 1028, 1029, 1030 and
 27 1031; and that part of Collin County tract 032013 included in block

1 groups 1, 3 and 4 and blocks 2000, 2001, 2002, 2003, 2004, 2005,
2 2006, 2007, 2008, 2009, 2010, 2011 and 2012; and Denton County
3 tracts 020109, 020110, 020111, 021526, 021528 and 021539; and that
4 part of Denton County tract 020112 included in block 2003; and that
5 part of Denton County tract 020128 included in block 4001; and that
6 part of Denton County tract 020133 included in blocks 3000 and 3001;
7 and that part of Denton County tract 020134 included in blocks 1000,
8 1001, 1002, 1003, 1004, 1005, 1006, 1008, 1009, 1010, 1011, 1016,
9 1022, 1032, 2000, 2001, 2002, 2004, 2005, 2030, 2031 and 2032; and
10 that part of Denton County tract 021529 included in block group 2
11 and blocks 1000, 1001, 1002, 1003, 1004, 1005, 1006, 1007, 1008,
12 1011, 1012, 1013, 1014, 1015, 1016, 1017, 1018, 1019, 1020, 1021,
13 1022, 1023, 1024, 1027, 1028 and 1029; and that part of Denton
14 County tract 021535 included in block group 1 and blocks 2000, 2001,
15 2002, 2003, 2004, 2005, 2006, 2007, 2008, 2009, 2010, 2011, 2012,
16 2013, 2014, 2015, 2016, 2017, 2018, 2019, 2020, 2021, 2022, 2024,
17 2025, 2026, 2027, 2028, 2029, 2030, 2031, 2032, 2033, 2034, 2035,
18 2036, 2037, 2038, 2039, 2040, 2041, 2042, 2043, 2044, 2045, 2046 and
19 2052; and that part of Denton County tract 021536 included in blocks
20 1002, 1003, 1004, 1005, 1006, 1007, 1008, 1009, 1010, 1011, 1012,
21 1013, 1014, 1015, 1016, 1017, 1018, 1019, 1020, 1021, 1022, 1025,
22 1026, 1027, 1028, 1029, 1030, 1031, 1032, 1033, 1034, 1035, 1036,
23 1037, 1038, 1039, 1040, 1041, 1042, 1043, 1044, 1045 and 1046; and
24 that part of Denton County tract 021537 included in blocks 1022,
25 2027 and 2029; and that part of Denton County tract 021538 included
26 in blocks 1011, 2000, 2001, 2002, 2003, 2004, 2005, 2006, 2007,
27 2009, 2010, 2015 and 2016; and that part of Denton County tract

1 021540 included in blocks 1001 and 1002; and Hunt County tracts
 2 961501 and 961700; and that part of Hunt County tract 960700
 3 included in block 2109; and that part of Hunt County tract 961503
 4 included in blocks 1008, 1010, 1011, 1012, 1013, 1014, 1015, 1016,
 5 1017, 1018, 1019, 1020, 1021, 1022, 1025, 1026, 1027, 1028, 1029,
 6 1030, 1031, 1032, 1033, 1034, 1035, 1036, 1037, 1038 and 3017; and
 7 that part of Hunt County tract 961600 included in block groups 2, 3
 8 and 4 and blocks 1000, 1001, 1002, 1003, 1004, 1005, 1006, 1007,
 9 1009, 1010, 1011, 1012, 1013, 1014, 1015, 1016, 1017, 1018, 1019,
 10 1020, 1021, 1022, 1023, 1024, 1025, 1026, 1027, 1028, 1029, 1030,
 11 1031, 1032, 1033, 1034, 1035, 1036, 1037, 1038, 1039, 1040, 1041,
 12 1042, 1043, 1044, 1045, 1046, 1047, 1048, 1049, 1050, 1051, 1052,
 13 1053, 1054, 1055, 1056, 1057, 1058, 1059, 1060, 1061, 1062, 1063,
 14 1064, 1065, 1066, 1067, 1068 and 1069; and that part of Red River
 15 County tract 950100 included in blocks 2000, 2001, 2002, 2003,
 16 2004, 2005, 2006, 2007, 2008, 2009, 2010, 2011, 2012, 2013, 2014,
 17 2015, 2016, 2017, 2018, 2019, 2020, 2021, 2022, 2023, 2024, 2025,
 18 2026, 2027, 2028, 2029, 2030, 2031, 2032, 2033, 2034, 2035, 2037,
 19 2039, 2043, 2044, 2048, 2049, 2050, 2051, 2052, 2053, 2054, 2055,
 20 2056, 2057, 2058, 2059, 2060, 2061, 2062, 2063, 2064, 2065, 2066,
 21 2067, 2068, 2069, 2070, 2071, 2072, 2073, 2074, 2075, 2076, 2077,
 22 2078, 2079, 2080, 2081, 2082, 2083, 2084, 2085, 2086, 2087, 2088,
 23 2089, 2090, 2091, 2092, 2093, 2094, 2095, 2096, 2097, 2098, 2099,
 24 2100, 2101, 2102, 2103, 2105, 2106, 2107, 2108, 2112, 2116, 2117,
 25 2118, 2119, 2120, 2121, 2122 and 2123; and that part of Red River
 26 County tract 950502 included in block group 1 and blocks 2000, 2001,
 27 2002, 2003, 2006, 4000, 4001, 4002, 4003, 4004, 4005, 4006, 4007,

4034, 4035, 4036, 4037, 4038, 4039 and 4040; and that part of Red River County tract 950600 included in block 1044; and that part of Red River County tract 950700 included in block group 1 and blocks 2000, 2001, 2002, 2003, 2004, 2005, 2006, 2007, 2008, 2009, 2010, 2011, 2012, 2013, 2014, 2015, 2016, 2017, 2018, 2019, 2020, 2021, 2022, 2024, 2025, 2026, 2028, 2029, 2030, 2048, 3000, 3001, 3002, 3003, 3028, 3040, 3041 and 3060.

SECTION 5. District 5 is composed of Henderson, Kaufman, Van Zandt and Wood Counties; and Dallas County tracts 017006, 017307, 017308, 017309, 017310, 017311, 017312, 017313, 017703, 017704, 017705, 017706, 017808, 017811, 017812, 017814, 017815, 017816, 017817, 017818, 017819, 017820, 018002, 018105, 018110, 018111, 018120, 018121, 018126, 018127, 018128, 018129, 018130, 018132, 018133, 018134, 018135, 018137, 018138, 018140, 018141, 018142, 018143, 018144, 018145, 018146, 018147, 018148, 018149, 018150, 018151, 018152, 018153, 018154, 018155, 018156, 018157, 018158, 018159, 018203, 018204, 018205, 018206, 018300, 018401, 018402, 018403, 018600, 018700, 018801, 018802, 018900, 019025, 019026, 019048, 019049, 019050 and 019051; and that part of Dallas County tract 012501 included in blocks 1000, 1001, 1010 and 1011; and that part of Dallas County tract 012604 included in blocks 3017, 3018 and 3019; and that part of Dallas County tract 017005 included in blocks 1000, 1018, 2001, 2002, 2012, 2013, 2014, 2015, 2016, 2017, 2018, 2019, 2020, 2021, 2022, 2023, 2028 and 2030; and that part of Dallas County tract 017007 included in block group 1 and blocks 2000, 2001, 2003, 2004, 2005, 2006, 2007, 2008, 2009, 2010, 2011, 2012, 2013 and 2014; and that part of Dallas County tract

1 017008 included in block groups 2 and 3 and blocks 1000, 1001, 1002,
2 1003, 1004, 1005, 1006, 1007, 1008, 1009, 1010, 1011, 1015, 1016,
3 1018, 1019, 1020, 1021, 1022, 1023, 1024, 1025, 1026, 1027, 1028,
4 1029, 1030, 1031, 1032, 1033, 1034, 1035, 1036, 1037, 1038, 1039,
5 1040, 1041, 1042, 1043, 1044, 1045 and 1046; and that part of Dallas
6 County tract 017009 included in block 2002; and that part of Dallas
7 County tract 017010 included in blocks 1015, 1016, 1017, 1018,
8 1019, 1028, 1029, 1030, 1031 and 1032; and that part of Dallas
9 County tract 017203 included in blocks 1000, 1001, 1006 and 1007;
10 and that part of Dallas County tract 017314 included in blocks 4000,
11 4001, 4002, 4003, 4007, 4008, 4009, 4010, 4011, 4012, 4013, 4014,
12 4015, 4016, 4017, 4018, 4019, 4020, 4021, 4022, 4023 and 4024; and
13 that part of Dallas County tract 017400 included in block groups 1
14 and 2 and blocks 3000, 3001, 3002, 3005, 3006, 3007, 3008, 3009,
15 3010, 3011, 3012, 3013, 3016, 3017, 3018, 3019, 3020, 3021, 3022,
16 3023, 3024, 3025, 3026, 3027, 3028, 3029, 3030, 3031, 3032, 3033,
17 3034, 3035, 3036, 3037, 3038, 3039, 3040, 3041, 3042, 3043, 3044 and
18 3045; and that part of Dallas County tract 017500 included in block
19 group 1 and blocks 2023, 2032, 2033, 2034, 2038, 2040, 2041, 2042,
20 2045, 2046, 2047, 2048, 2049, 2050, 2051, 2052, 2053, 2054, 2055,
21 2056, 2063 and 2064; and that part of Dallas County tract 017602
22 included in blocks 2001, 2002, 2003, 2004, 2005, 2006, 2007, 2008,
23 2009, 2010, 2011, 2018, 2019, 2021, 2022, 2023, 2024, 2025, 2026,
24 2027, 2028, 2029, 2030, 2031, 2032, 2033, 2034, 2035, 2036, 2037,
25 2038, 2039, 2040, 2041, 2042, 2043, 2044, 2045, 2046, 2047, 2048,
26 2049, 2050, 2051, 2052, 2054, 2055, 2062, 2063, 2064, 2065, 2066,
27 2067 and 2068; and that part of Dallas County tract 017805 included

1 in block groups 2 and 3 and blocks 1000, 1001, 1002, 1004, 1015,
2 1016 and 1017; and that part of Dallas County tract 017806 included
3 in block groups 2 and 3 and blocks 1000, 1001, 1002, 1003, 1004,
4 1005, 1006, 1007, 1008, 1009, 1010, 1011, 1012, 1013, 1016, 1017,
5 1018, 1019 and 1020; and that part of Dallas County tract 017900
6 included in block group 2 and blocks 1000, 1001, 1002, 1003, 1004,
7 1005, 1006, 1007, 1008, 1011, 1015, 1016, 1017, 1018, 1019, 1020,
8 1021, 1022, 1023, 1024, 1025, 1026, 1027, 1028, 1029, 1030, 1031,
9 3000, 3001, 3002, 3003, 3004, 3005, 3006, 3007, 3008, 3009, 3010,
10 3013, 3014, 3015, 3016, 3017, 3018, 3019, 3020, 3021, 3022, 3023,
11 3024, 3025, 3026 and 3027; and that part of Dallas County tract
12 018001 included in block groups 1, 2 and 4 and blocks 3001, 3002,
13 3003, 3004, 3005, 3006, 3007, 3010, 3011, 3012, 3013, 3014, 3015,
14 3016, 3017, 3018, 3020 and 3021; and that part of Dallas County
15 tract 018501 included in block group 1 and blocks 2033, 2034, 2035,
16 2036, 2037, 2038, 2039, 2040, 2041, 2042, 2043, 2044, 2045, 2046,
17 2047, 2048, 2049, 2050, 2051, 2052, 2053, 2054, 2055, 2056, 2077 and
18 2078; and that part of Dallas County tract 019027 included in block
19 group 2; and that part of Dallas County tract 019029 included in
20 block group 3; and that part of Dallas County tract 019042 included
21 in blocks 1000, 1001, 1002, 1003, 1004, 1005, 1006, 1007, 1008,
22 1009, 1010, 1014, 1015 and 1016; and that part of Upshur County
23 tract 950101 included in block groups 2, 3 and 4 and blocks 1000,
24 1001, 1002, 1003, 1004, 1005, 1006, 1007, 1008, 1009, 1010, 1011,
25 1012, 1013, 1014, 1015, 1016, 1017, 1018, 1019, 1020, 1021, 1022,
26 1023, 1024, 1025, 1026, 1027, 1028, 1029, 1030, 1031, 1032, 1033,
27 1034, 1035, 1036, 1037, 1038, 1039, 1040, 1042, 1043 and 1044; and

1 that part of Upshur County tract 950102 included in block groups 1
2 and 3 and blocks 2000, 2001, 2002, 2003, 2004, 2005, 2006, 2007,
3 2008, 2009, 2010, 2011, 2012, 2013, 2014, 2015, 2016, 2017, 2018,
4 2019, 2020, 2021, 2022, 2023, 2024, 2025, 2026, 2027, 2028, 2029,
5 2030, 2031, 2032, 2033, 2034, 2035, 2036, 2037, 2038, 2039, 2040,
6 2041, 2043, 2044, 2045, 2046, 2047, 2048 and 2049; and that part of
7 Upshur County tract 950200 included in block group 3 and blocks
8 1000, 1001, 1002, 1003, 1004, 1005, 1006, 1007, 1008, 1009, 1010,
9 1011, 1012, 1013, 1014, 1015, 1016, 1017, 1018, 1020, 1024, 1025,
10 1026, 1028, 1029, 1039, 1040, 1051, 1052, 1053, 1054, 1055, 1056,
11 1057, 1058, 1059, 1067, 1070, 1071, 1072, 1073, 1074, 1077, 1078,
12 1079, 1080, 2000, 2001, 2002, 2003, 2004, 2005, 2006, 2007, 2008,
13 2009, 2010, 2011, 2012, 2013, 2014, 2015, 2016, 2017, 2018, 2019,
14 2020, 2021, 2022, 2023, 2024, 2025, 2026, 2027, 2028, 2029, 2030,
15 2032, 2033, 2034, 2035, 2036, 2037, 2038, 2043, 2044, 2045, 2046,
16 2047, 2048, 2049, 2050, 2051, 2052, 2053, 2054, 2062, 2063 and 2064;
17 and that part of Upshur County tract 950301 included in blocks 1006,
18 1007, 1008, 1009, 1010, 1011, 1012, 1013, 1014, 1015, 1016, 1017,
19 1018, 1019, 1020, 1021, 1022, 1023, 1024, 1025, 1026, 1029, 1030,
20 1031, 1032, 1033, 1034, 1035, 1036, 1037, 1038, 1050, 1051, 1052,
21 1053, 1054, 1067 and 1068; and that part of Upshur County tract
22 950302 included in blocks 1006, 1008, 1009, 1010, 1011, 1012, 1013,
23 1014, 1015, 1016, 1017, 1018, 1019, 1020, 1021, 1022, 1023, 1024,
24 1025, 1026, 1027, 1028, 1029, 1030, 1031, 1032, 1033, 1034, 1035,
25 1036, 1037, 1038, 1039, 1040, 1041, 1042, 1043, 1044, 1045, 1046,
26 1047, 1048, 1049, 1050, 1051, 1052, 1053, 1054, 1056, 1057, 1058,
27 1059, 1060, 1061, 1062, 1063, 1064, 1065, 1066, 1067 and 1070; and

1 that part of Upshur County tract 950502 included in blocks 1000,
 2 1001, 1002, 1003, 1004, 1005, 1006, 1007, 1008, 1009, 1010, 1011,
 3 1012, 1013, 1014, 1015, 1016, 1017, 1018, 1019, 1020, 1021, 1022,
 4 1023, 1024, 1025, 1026, 1030, 1033, 1035, 1036, 1037, 1038, 1039,
 5 1040, 1043, 1044 and 1100; and that part of Upshur County tract
 6 950700 included in blocks 2000, 2001, 2002, 2003, 2004, 2005, 2006,
 7 2007 and 2008.

8 SECTION 6. District 6 is composed of Anderson, Cherokee,
 9 Ellis, Hill and Navarro Counties; and Dallas County tracts 014144,
 10 014203, 014204, 014205, 014207, 014208, 014209, 014306, 014308,
 11 014313, 014315, 014316, 014317, 014318, 014405, 014406, 014501,
 12 015101, 015102, 015202, 015206, 015207, 015303, 015305, 015403,
 13 015404, 015405, 015406 and 016001; and that part of Dallas County
 14 tract 007203 included in block 1002; and that part of Dallas County
 15 tract 009900 included in blocks 1030, 1031, 1032, 1033, 1034, 1035,
 16 1042, 1043, 1044, 1045, 1046, 1047, 1048, 1053, 1054, 1055, 1056,
 17 1057, 1061, 1062, 1063, 1064, 1065, 1066, 1067, 1068, 1069, 1070,
 18 1071, 1072, 1073, 1074, 1075, 1076, 1077, 1078, 1079, 1080, 1081,
 19 1082, 1083, 1084, 1085, 1086, 1087, 1088, 1089, 1090, 1091, 1092,
 20 1099, 1100, 1101, 1102, 1103, 1104, 1105, 1107, 1108, 1124, 2012,
 21 2013, 2014, 2015, 2016, 3039, 3040, 3041, 3042, 3043, 3044, 3045,
 22 3046, 3047, 3048, 3049, 3050, 3051, 3052, 3053, 3054, 3055, 3056,
 23 3057, 3058, 3059, 3060, 3061, 3062, 3063, 3064, 3065, 3066, 3067,
 24 3068, 3069, 3070, 3071, 3072, 3073, 3074, 3075, 3076, 3077, 3078,
 25 3079, 3080, 3085, 3086, 3091, 3092, 3099, 3100, 3101, 3102, 3103,
 26 3104, 3105, 3106, 3107, 3108, 3109, 3110, 3111, 3112 and 3113; and
 27 that part of Dallas County tract 010001 included in block 2001; and

1 that part of Dallas County tract 014138 included in blocks 1003,
 2 1004, 1005, 1006, 1007, 1008, 1009, 1010, 1011, 1012 and 1013; and
 3 that part of Dallas County tract 014153 included in block groups 1
 4 and 3 and blocks 2000, 2001, 2002, 2003, 2004, 2005, 2006, 2007,
 5 2008, 2009, 2010, 2012, 2013 and 2014; and that part of Dallas
 6 County tract 014309 included in block group 2 and blocks 3001 and
 7 3003; and that part of Dallas County tract 014310 included in blocks
 8 1001, 1002, 1004, 1005, 1006, 1007, 1008, 1009, 1010, 1011, 1012,
 9 1013, 1014, 1015, 1016, 2013, 2014 and 2015; and that part of Dallas
 10 County tract 014314 included in block group 1 and blocks 2000, 2002,
 11 2003, 2004, 2005, 2006, 2007, 2008, 2009, 2010, 2011, 2012, 2013,
 12 2014, 2015, 2016, 2017 and 2018; and that part of Dallas County
 13 tract 014320 included in block 1004; and that part of Dallas County
 14 tract 014407 included in block groups 2 and 3 and blocks 1000, 1001,
 15 1003, 1004, 1005, 1007, 1008, 1009 and 1010; and that part of Dallas
 16 County tract 014408 included in block group 1; and that part of
 17 Dallas County tract 014502 included in block groups 2 and 3 and
 18 blocks 1000, 1001, 1002, 1003, 1004, 1005, 1006, 1007, 1008, 1009,
 19 1010, 1011, 1012, 1013 and 1014; and that part of Dallas County
 20 tract 014601 included in blocks 1001, 1002, 1003, 1004, 1005, 1006,
 21 1009, 1010, 1011, 1012, 1013, 1014, 1015, 1016, 1017, 1018, 1019,
 22 1020, 1021, 1022, 1023, 1024 and 1025; and that part of Dallas
 23 County tract 014602 included in blocks 1000 and 1003; and that part
 24 of Dallas County tract 014701 included in block groups 1 and 3 and
 25 blocks 2009 and 2010; and that part of Dallas County tract 014704
 26 included in blocks 2000, 2001, 2002, 2003, 2004, 2005, 2006, 2007,
 27 2008, 2009, 2010, 2011, 2012, 2013, 3000, 3003, 3004, 3005 and 3006;

1 and that part of Dallas County tract 015001 included in blocks 1003,
2 1004, 1005, 1006, 1007, 1008, 1009, 1010, 1011, 1012, 1013, 1014,
3 1015, 1016, 1020, 1021, 1022, 1023, 1024, 1025, 1026 and 2009; and
4 that part of Dallas County tract 015002 included in block group 2
5 and blocks 1000, 1001, 1002, 1003, 1004, 1005, 1011, 1012, 1013 and
6 1014; and that part of Dallas County tract 015205 included in block
7 group 2 and blocks 1000, 1002, 1003, 1004, 1005, 1006, 1007, 1008,
8 1012, 1013, 1014, 1015, 1016, 1017, 1018, 1020 and 1021; and that
9 part of Dallas County tract 015208 included in block group 1 and
10 blocks 2000, 2001, 2002, 2003, 2004, 2005, 2006, 2007, 2008, 2009,
11 2010, 2011 and 2012; and that part of Dallas County tract 015304
12 included in block group 1 and blocks 2000, 2001, 2002, 2003, 2004,
13 2005, 2006, 2007, 2008, 2009, 2010, 2011, 2012, 2013, 2014, 2015,
14 2016, 2017, 2018, 2019, 2020, 2021, 2022, 2023, 2024, 2025, 2026,
15 2027, 2028, 2029, 2030, 2031, 2032, 2033, 2034, 2035, 2036, 2037,
16 2038, 2039, 2040, 2041, 2042, 2043, 2044, 2045, 2046, 2047, 2048,
17 2049, 2050, 2051, 2056 and 2057; and that part of Dallas County
18 tract 015306 included in block groups 1 and 3 and blocks 2000, 2001,
19 2002, 2003, 2004, 2005, 2006, 2007, 2008, 2009, 2011, 2012, 2013,
20 2014 and 2015; and that part of Dallas County tract 015500 included
21 in block group 1 and blocks 2000, 2001, 2002, 2003, 2004, 2005,
22 2006, 2007, 2008, 2009, 2010, 2011, 2012, 2013, 2014, 2015, 2016,
23 2017, 2018, 2019, 2020, 2021, 2022, 2023, 2024, 2033, 2034, 2035,
24 2036, 2037, 2038, 2039, 2040, 2041, 2042, 2043, 2044, 2045, 2046,
25 2047, 2048, 2049, 2050, 2051, 2052, 2053, 2054, 2055, 2056, 2057,
26 2058, 2059, 2060, 2061, 2062, 2063, 2064, 2065, 2066 and 2068; and
27 that part of Dallas County tract 015600 included in block 3002; and

1 that part of Dallas County tract 015900 included in blocks 1014,
 2 1015 and 3003; and that part of Dallas County tract 016002 included
 3 in blocks 1001, 1002, 1003, 1004, 1005, 1006, 1007, 1008, 1009,
 4 1012, 1013, 1014, 1015, 1016, 1018, 1019, 1020, 1021, 1022, 1023,
 5 1024, 2000, 2001, 2002, 2003, 2004, 2005, 2006, 2007, 2008, 2009,
 6 2010, 2011, 2012, 2013, 2014, 2017, 2018 and 2019; and that part of
 7 Dallas County tract 016100 included in blocks 2000, 2001, 2002,
 8 2003, 2004, 2005, 2008, 2009, 2010, 2011, 2012, 2013, 2014, 2015,
 9 2017, 3000, 3001, 3002, 3003, 3004, 3005, 3006 and 3010; and that
 10 part of Dallas County tract 020100 included in blocks 1000, 1001,
 11 1002, 1003, 1004, 1005, 1006, 1007, 1008, 1009, 1010, 1011, 1012,
 12 1013, 1014, 1015, 1016, 1017, 1018, 1019, 1020, 1021, 1022, 1023,
 13 1024, 1025, 1026, 1027, 1028, 1029, 1030, 1031, 1032, 1033, 1034,
 14 1035, 1036, 1037, 1038, 1039, 1040, 1041, 1042, 1043, 1044, 1045,
 15 1046, 1047, 1048, 1049, 1050, 1051, 1052, 1054, 1055, 1056, 1057,
 16 1058, 1059, 1060, 1061, 1062, 1063, 1064, 1070, 1071, 1072, 1073,
 17 1074, 1075, 1076, 2000, 2001, 2006, 2007, 2008, 2009, 2010, 2011,
 18 2012, 2023, 2024, 2026 and 2033; and Freestone County tracts
 19 000101, 000200 and 000300; and that part of Freestone County tract
 20 000102 included in block group 2 and blocks 1000, 1001, 1002, 1003,
 21 1004, 1005, 1006, 1007, 1008, 1009, 1010, 1011, 1012, 1013, 1014,
 22 1015, 1016, 1017, 1018, 1019, 1020, 1021, 1022, 1023, 1025, 1026 and
 23 1027; and that part of Freestone County tract 000400 included in
 24 blocks 1000, 1001, 1002, 1003, 1004, 1005, 1006, 1007, 1008, 1009,
 25 1010, 1011, 1012, 1013, 1014, 1015, 1016, 1017, 1018, 1019, 1020,
 26 1021, 1022, 1023, 1024, 1025, 1026, 1027, 1028, 1029, 1030, 1031,
 27 1032, 1033, 1034, 1035, 1036, 1037, 1038, 1039, 1040, 1041, 1042,

1 1043, 1044, 1045, 1046, 1047, 1048, 1049, 1050, 1051, 1052, 1053,
2 1054, 1055, 1056, 1057, 1058, 1059, 1060, 1061, 1062, 1063, 1065,
3 1066, 1067, 1068, 1069, 2000, 2001, 2002, 2003, 2004, 2005, 2006,
4 2007, 2008, 2009, 2010, 2011, 2012, 2013, 2014, 2015, 2016, 2017,
5 2018, 2019, 2020, 2021, 2022, 2023, 2024, 2025, 2026, 2027, 2028,
6 2029, 2030, 2031, 2032, 2033, 2034, 2035, 2036, 2037, 2038, 2039,
7 2040, 2041, 2042, 2043, 2044, 2045, 2046, 2047, 2048, 2049, 2050,
8 2051, 2052, 2053, 2054, 2055, 2056, 2057, 2058, 2059, 2060, 2061,
9 2062, 2063, 2064, 2065, 2066, 2067, 2068, 2069, 2070, 2071, 2072,
10 2073, 2074, 2075, 2076, 2077, 2078, 2079, 2080, 2081, 2082, 2083,
11 2084, 2085, 2086, 2087, 2088, 2089, 2090, 2091, 2092, 2093, 2094,
12 2095, 2096, 2097, 2098, 2099, 2100, 2101, 2102, 2103, 2104, 2105,
13 2106, 2107, 2108, 2109, 2110, 2111, 2112, 2113, 2114, 2115, 2116,
14 2117, 2118, 2119, 2120, 2121, 2122, 2123, 2124, 2125, 2126, 2127,
15 2128, 2129, 2130, 2133, 2135, 2136, 2137, 2138, 2141, 2142, 2143,
16 2144, 2145, 2146, 2147, 2148, 2149, 2150, 2151, 2152, 2153, 2154,
17 2155, 2156, 2157, 2158, 2159, 2160, 2161, 2162, 2163, 2164, 2165,
18 2166, 2167, 2168, 2169, 2170 and 2171; and that part of Freestone
19 County tract 000600 included in blocks 2000, 2001, 2002, 2003,
20 2004, 2005, 2006, 2007, 2008, 2009, 2010, 2011, 2013, 2014, 2048,
21 2050, 2059, 4000, 4001, 4002, 4003, 4004 and 4005; and that part of
22 Freestone County tract 000900 included in block group 2 and blocks
23 1018, 1019, 1020, 1021, 1022, 1023, 1025, 1026, 1030, 1031, 1044,
24 1045, 1046, 1047 and 1092; and Johnson County tracts 130411,
25 130412, 130413, 130416, 130417, 130418 and 130419; and that part of
26 Johnson County tract 130405 included in block groups 3 and 4 and
27 blocks 2014, 2015, 2016 and 2017; and that part of Johnson County

1 tract 130406 included in block group 1 and block 2033; and that part
 2 of Johnson County tract 130414 included in blocks 1000, 1001, 1002,
 3 1003, 1004, 1005, 1006, 1007, 1008, 1009, 1010, 1011, 1012, 1013,
 4 1014, 1015, 1016, 1017, 1018, 1019, 1020, 1021, 1022, 1023, 1024,
 5 1025, 1026, 1027, 1028, 1029, 1030, 1031, 1032, 1033, 1034, 1035,
 6 1036, 1037, 1038, 1039, 1040, 1041, 1042, 1045 and 1046; and that
 7 part of Johnson County tract 130415 included in block groups 2 and 3
 8 and blocks 1000, 1001, 1002, 1003, 1004, 1005, 1006, 1007, 1008,
 9 1009, 1010, 1011, 1012, 1014, 1015, 1016, 1017, 1018, 1019, 1020,
 10 1021, 1022, 1023, 1024, 1025, 1026, 1027, 1028, 1029, 1030, 1031,
 11 1032, 1033, 1034, 1035, 1036, 1037, 1038, 1039, 1040, 1041, 1042,
 12 1043, 1044, 1045, 1046, 1047, 1048, 1049 and 1050; and that part of
 13 Johnson County tract 130501 included in block group 1 and blocks
 14 2000, 2001, 2002, 2003, 2004, 2005, 2006, 2007, 2008, 2009, 2010,
 15 2011, 2012, 2013, 2014, 2015, 2016, 2017, 2018, 2019, 2020, 2021,
 16 2022, 2023, 2024, 2025, 2026, 2032, 2033, 2034, 2035, 2036, 2040,
 17 2041, 2042, 2043, 2044, 2045, 2046, 2047, 2048, 2049, 2050, 2051,
 18 2052, 2053, 2054, 2055, 2056, 2057, 2058 and 2059; and that part of
 19 Johnson County tract 130502 included in blocks 1000, 1001, 1002,
 20 1003, 1010, 1011, 1012, 1013, 1014, 1015, 1016, 1017, 1024, 1025,
 21 1026, 1027, 1028, 1029, 1030, 1031, 1032, 1033, 1034, 1035, 1036,
 22 1037, 1038, 1039, 1040, 1041, 1042, 1043, 1044, 1045, 1046, 1047,
 23 1048, 1049, 1050, 1051, 1052, 1053, 1054, 1055 and 1056; and Tarrant
 24 County tracts 111304, 111308, 111309, 111311, 111312, 111315,
 25 111316, 111522, 111558, 111569, 122001, 122002, 122100, 122701,
 26 122802, 122901 and 122902; and that part of Tarrant County tract
 27 111306 included in block groups 1 and 2 and blocks 3000, 3001, 3002,

1 3003, 3004, 3005, 3006, 3007, 3008, 3009, 3010, 3011, 3012, 3013,
2 3014, 3015, 3016, 3017, 3018, 3019, 3020, 3021, 3022, 3023, 3024,
3 3025, 3026, 3027, 3028, 3029, 3030, 3031, 3032, 3033, 3034, 3035,
4 3036, 3037, 3038, 3039, 3040, 3041, 3042, 3044 and 3045; and that
5 part of Tarrant County tract 111307 included in block group 1 and
6 blocks 2000, 2001, 2002, 2003, 2004, 2005, 2006, 2007, 2008, 2009,
7 2010, 2011, 2012, 2013, 2014, 2015, 2018 and 2019; and that part of
8 Tarrant County tract 111314 included in block group 2 and blocks
9 1000, 1001, 1002, 1003, 1004, 1005, 1006, 1007, 1008, 1009, 1010,
10 1011, 1012, 1013, 1014, 1015, 1016, 1017, 1018, 1019, 1020, 1021,
11 1022, 1023, 1024, 1025, 1026, 1027, 1028, 1029, 1030, 1031, 1032,
12 1033, 1034, 1035, 1036, 1037, 1038, 1039, 1040 and 1041; and that
13 part of Tarrant County tract 111319 included in block groups 1 and 2
14 and blocks 3000, 3001, 3002, 3003, 3004, 3005, 3006, 3007, 3008,
15 3009, 3010, 3011, 3012, 3013, 3014, 3015, 3016, 3017, 3018, 3019,
16 3020, 3021, 3022, 3023, 3024, 3025, 3026, 3027, 3028, 3029, 3030,
17 3033, 3034 and 3035; and that part of Tarrant County tract 111513
18 included in block group 1 and blocks 2003, 2004, 2005, 2006, 2007,
19 2008, 2009, 2010, 2011, 2012, 2013, 2014, 2015, 2016, 2017, 2018,
20 2019, 2020, 2021, 2022, 2023, 2024, 2025, 2026, 2027, 2028, 2029,
21 2030, 2031, 2032, 2033, 2034, 2035, 2036, 2037 and 2039; and that
22 part of Tarrant County tract 111514 included in block group 3 and
23 blocks 1000, 1003, 1005, 1006, 2000, 2001, 2002, 2003, 2004, 2005,
24 2006, 2007, 2009 and 2010; and that part of Tarrant County tract
25 111551 included in blocks 1001, 1002, 1003, 1004, 1005, 1006, 1007,
26 1008, 1009, 1010, 1011, 1012, 1013, 1014, 1015, 1016, 1017, 1018,
27 1019, 1020, 1021, 1022, 1023, 1024, 1025, 1026, 1027, 1028, 1029,

1 1030, 1031, 2001, 2002, 2003, 2004, 2005, 2006, 2007, 2008, 2009,
 2 2010, 2011, 2012, 2013, 2014, 2015, 2016, 2017, 2018, 2019, 2020,
 3 3001, 3002, 3003, 3004, 3005, 3006, 3007, 3008, 3009, 3010, 3011,
 4 3012, 3013, 3014, 3015, 3016, 3017, 3018, 3019, 3020, 3021, 3022,
 5 3023, 3024, 3025, 3026, 3027, 3028 and 3029; and that part of
 6 Tarrant County tract 111554 included in blocks 2036 and 2037; and
 7 that part of Tarrant County tract 111555 included in blocks 2004,
 8 2005, 2006, 2007, 2008, 2009 and 2026; and that part of Tarrant
 9 County tract 111557 included in blocks 1006, 1007, 1008, 1009,
 10 1010, 1013, 1014, 1015, 1016, 1017, 1018, 2000, 2001, 2002, 2003,
 11 2004, 2005, 2006, 2007 and 2010; and that part of Tarrant County
 12 tract 111559 included in block group 1; and that part of Tarrant
 13 County tract 111561 included in block group 2 and blocks 1000, 1001,
 14 1002, 1003, 1004, 1005, 1006, 1007, 1008, 1009, 1010, 1011, 1012,
 15 1013, 1015 and 1016; and that part of Tarrant County tract 111562
 16 included in block group 2 and blocks 1000, 1001, 1002, 1003, 1004,
 17 1005, 1006, 1007, 3000, 3001, 3002, 3003, 3004, 3005, 3006, 3009,
 18 3010, 3011, 3012, 3013, 3014, 3015, 3016, 3017, 3018, 3019, 3020,
 19 3021, 3022, 3023, 3024, 3025, 3026 and 3027; and that part of
 20 Tarrant County tract 111564 included in blocks 1021, 1022, 1025,
 21 1026, 1027, 1028, 1029, 1030, 1031, 1032, 1033, 1034, 1035, 1036,
 22 1037, 1038, 1039, 1040, 1042, 1043, 1044, 1047 and 1048; and that
 23 part of Tarrant County tract 111565 included in block group 1 and
 24 blocks 2000, 2001, 2002, 2003, 2004, 2005, 2006, 2007, 2008, 2009,
 25 2010, 2011, 2012, 2013, 2014, 2015, 2016, 2017, 2018, 2019, 2020,
 26 2021, 2022, 2023, 2024, 2025, 2026, 2027, 2028, 2029, 2030, 2031,
 27 2032, 2033, 2034, 2035, 2036, 2037, 2038, 2039, 2040, 2041, 2042,

1 2043 and 2047; and that part of Tarrant County tract 111570 included
2 in blocks 1007, 2004, 3022, 3023 and 3024; and that part of Tarrant
3 County tract 113005 included in blocks 1030, 1031, 1032, 1033,
4 1034, 1035, 1036, 1037, 1038, 1039, 1040, 1041, 1042, 1043, 1044,
5 1045, 1046, 1047, 1048, 1049, 1050, 1051, 1052, 1053, 1054, 1055,
6 1056, 1057, 1058, 1059, 1060, 1061, 1062, 1063, 1064, 1065, 1066,
7 1067, 1068, 1069, 1070, 1071, 1072, 1073, 1074, 1075, 1076, 1077,
8 1078, 1079, 1080, 1081, 1082, 1083, 1084, 1085, 1086, 1087, 1088,
9 1089, 1090, 1091, 1092, 1093, 1094, 1095, 1096, 1097, 1098, 1099,
10 1100, 1101, 1102, 1103, 1104, 1105, 1106, 1107, 1108, 1109, 1110,
11 1111, 1112, 1113, 1114, 1115, 1116, 1117, 1118, 1119, 1120, 1121,
12 1122, 1123, 1124, 1125, 1126, 1127, 1128, 1129, 1130, 1131, 1132,
13 1133, 1134, 1135, 1136, 1137, 1138, 1139, 1140, 1141, 1142, 1143,
14 1144, 1145, 1146, 1148, 1149, 1150, 1151, 1152, 1153, 1154, 1155,
15 1160, 1161, 1162, 1163 and 1175; and that part of Tarrant County
16 tract 121702 included in blocks 2020, 2022, 3002, 3008, 3014, 3016,
17 3017, 3018, 4007, 4008, 4009, 4010, 4011, 4012, 4013, 4021, 4022,
18 4023, 4024, 4025, 4026, 4027, 4028, 4029, 4030, 4031 and 4032; and
19 that part of Tarrant County tract 121906 included in blocks 1000,
20 1001, 1002, 1003, 1004, 1005, 1006, 1007, 1008, 1009, 1010, 1011,
21 1012 and 1014; and that part of Tarrant County tract 122300 included
22 in blocks 2000, 2048, 2055, 2056, 2060 and 2061; and that part of
23 Tarrant County tract 122401 included in blocks 1013, 1014, 2000,
24 2001, 2002, 2003, 2004, 2005, 2006, 2009, 2010, 2011, 2012, 2013,
25 2014, 2015, 2016 and 2017; and that part of Tarrant County tract
26 122801 included in block group 2 and blocks 1000, 1001, 1002, 1003,
27 1004, 1005, 1006, 1007, 1009, 1010, 1012, 1013, 1014, 1015, 1016,

1017, 1018, 1019, 1020, 1021 and 1022.

SECTION 7. District 7 is composed of Fort Bend County tracts 672303, 672304, 672401, 672402, 672500, 672602, 672603, 672604, 672701, 672702, 672703, 672801, 672802, 672902, 672904, 672905, 672906, 672907, 673802, 673902, 673903, 673904, 674604 and 674701; and that part of Fort Bend County tract 671601 included in block group 1; and that part of Fort Bend County tract 671700 included in blocks 2025, 2026, 2027, 2028, 2055, 2056, 2057 and 2058; and that part of Fort Bend County tract 671900 included in block 1000; and that part of Fort Bend County tract 672004 included in block group 2; and that part of Fort Bend County tract 672100 included in blocks 1018, 1024, 1025, 1026, 1027, 1028, 1029, 1030, 1031, 1033, 1034, 1035, 1036, 1037, 1038, 1039, 1040, 1041, 1042 and 1044; and that part of Fort Bend County tract 672201 included in blocks 1000, 1001, 1002, 1003, 2000, 2001, 2002, 2003, 2004, 2005, 2006, 2007, 2008, 2009, 2010, 2011, 2012, 2015, 2016, 2019, 2020 and 2021; and that part of Fort Bend County tract 672305 included in block group 1 and blocks 2000, 2001, 2004, 2005, 3000, 3001, 3002 and 3003; and that part of Fort Bend County tract 672901 included in block group 1 and blocks 2000, 2001, 2002, 2003, 2004, 2005, 2006, 2007, 2008, 2009, 2010, 2011, 2012, 2013, 2014, 2015, 2016, 2017, 2018, 2019, 2020, 2021, 2022, 2023, 2024, 2025, 2026, 2027, 2028, 2029, 2030, 2031, 2032, 2033, 2034, 2035, 2036, 2037, 2038, 2039, 2040, 2041, 2042, 2043, 2044, 2045, 2046, 2047, 2048, 2049, 2050, 2051, 2062, 2063, 2064, 2067, 2071, 2072, 2073, 2074, 2075, 2076, 2077, 2078, 2079, 2080, 2081 and 2082; and that part of Fort Bend County tract 672903 included in blocks 1000, 1001, 1002, 1003, 1004, 1005, 1006, 1007,

1 1008, 1011, 1012, 2000, 2001, 2002, 2003, 2004, 2005, 2006, 2007,
2 2008, 2009, 2010, 2011, 2012, 2013, 2014, 2015, 2016, 2017, 2018,
3 2019, 3000, 3001, 3002, 3003, 3004, 3005, 3006, 3007, 3008, 3009,
4 3010, 3011, 3012, 3013, 3014, 3015, 3016, 3017, 3018, 3019, 3020,
5 3021, 3022, 3024, 3025, 3026, 3027, 3028, 3029, 3030, 3031, 3032,
6 3033, 3034, 3035, 3036, 3037, 3038, 3039, 3040, 3041, 3042, 3047,
7 3048, 3049, 3050, 3051, 3052, 3053, 3054, 3055 and 3056; and that
8 part of Fort Bend County tract 673007 included in blocks 1036, 1037
9 and 1038; and that part of Fort Bend County tract 673700 included in
10 blocks 1000, 1001, 1002, 1003, 1004, 1005, 1009, 1012, 1013, 1014,
11 1015, 1016, 1017, 1018, 1019, 1020, 1021, 1022, 1023, 1024, 1025,
12 1026 and 1027; and that part of Fort Bend County tract 673801
13 included in block group 1 and blocks 2000, 2001, 2002, 2004, 2005,
14 2006, 2007, 2008, 2009, 2010, 2011, 2012, 2013, 2014, 2015, 2016,
15 3007, 3008, 3040 and 3042; and that part of Fort Bend County tract
16 674001 included in blocks 1012, 1013, 1014 and 1015; and that part
17 of Fort Bend County tract 674200 included in block group 1; and that
18 part of Fort Bend County tract 674401 included in block groups 2 and
19 3 and blocks 1000, 1001, 1002, 1003, 1004, 1005, 1006, 1007, 1008,
20 1009, 1010, 1011, 1012, 1013, 1014, 1015, 1016, 1017, 1018, 1019,
21 1020, 1021, 1022, 1023, 1024, 1025, 1028 and 1029; and that part of
22 Fort Bend County tract 674402 included in blocks 4000, 4001, 4003,
23 4004, 4005 and 4019; and that part of Fort Bend County tract 674702
24 included in block group 1 and blocks 3007, 3017, 3018, 4000, 4001,
25 4002, 4003, 4004, 4005, 4006, 4007, 4008, 4009, 4010, 4011, 4012,
26 4013, 4014, 4015, 4016, 4017, 4018, 4019, 4020, 4021, 4022, 4023,
27 4024, 4025, 4026, 4027, 4028, 4029, 4030, 4031, 4032, 4033, 4034,

1 4035, 4036, 4037, 4038, 4039, 4040, 4041, 4042, 4043, 4044, 4045,
2 4046, 4047, 4048, 4049, 4050, 4051, 4059, 4060, 4061, 4068, 4069,
3 4070, 4071, 4072 and 4073; and that part of Fort Bend County tract
4 675502 included in blocks 1000, 1001, 1002 and 1040; and Harris
5 County tracts 410201, 410202, 410300, 410402, 410501, 410502,
6 410601, 410602, 410703, 410704, 410705, 410706, 410801, 410802,
7 410900, 411001, 411002, 411003, 411503, 411504, 411505, 411506,
8 411507, 411700, 411801, 411802, 411901, 411902, 412000, 412201,
9 412300, 412400, 412500, 412600, 412700, 412800, 412901, 413000,
10 413100, 413203, 413204, 413205, 413206, 420800, 420900, 421000,
11 421101, 421103, 421104, 421203, 421204, 421205, 421206, 421401,
12 421402, 421403, 421501, 421502, 421601, 421602, 421700, 421801,
13 421802, 431102, 431203, 431205, 431206, 431803, 431901, 431902,
14 432003, 432004, 432005, 432006, 432101, 432102, 432200, 432301,
15 432302, 432303, 432401, 432402, 432501, 432502, 432600, 432703,
16 432704, 432705, 432706, 432803, 432804, 432806, 432901, 432903,
17 432904, 433003, 433004, 433005, 433006, 433007, 450801, 450803,
18 450804, 450900, 451003, 451004, 451005, 451006, 451100, 451401,
19 451404, 451405, 451406, 451407, 451501, 451502, 451605, 451606,
20 451700, 451800, 451902, 451903, 451904, 452001, 452002, 452101,
21 452102, 452103, 452202, 452203, 452204, 452300, 452401, 452402,
22 452501, 452502, 452601, 452602, 452701, 452702, 452703, 452801,
23 452802, 452900, 453001, 453901, 453902, 454000, 454100, 454200,
24 454302, 454303, 454304, 454305, 510601, 510701, 510702, 510901,
25 510902, 511003, 511004, 511201 and 980300; and that part of Harris
26 County tract 410102 included in blocks 2000, 2001, 2024, 2025,
27 2026, 2028 and 2029; and that part of Harris County tract 410401

1 included in block groups 2, 3 and 4 and blocks 1000, 1001, 1002,
2 1003, 1004, 1006, 1007, 1008, 1009, 1010, 1011, 1012, 1013 and 1014;
3 and that part of Harris County tract 411100 included in block 1000;
4 and that part of Harris County tract 411200 included in block 1004;
5 and that part of Harris County tract 411400 included in blocks 3010
6 and 3011; and that part of Harris County tract 412202 included in
7 block groups 2 and 3 and blocks 1002, 1003, 1004, 1005, 1006, 1007,
8 1008, 1009, 1010, 1011, 1012, 1013, 1014, 1016, 1017, 1018, 1019 and
9 1020; and that part of Harris County tract 421302 included in blocks
10 1000, 1001, 1002, 1005, 1006, 1007 and 1008; and that part of Harris
11 County tract 430400 included in blocks 2018, 2019, 2020 and 2022;
12 and that part of Harris County tract 430900 included in blocks 1012
13 and 1013; and that part of Harris County tract 431101 included in
14 block groups 2, 3 and 4; and that part of Harris County tract 431204
15 included in block group 1 and blocks 2002, 2003, 2004, 2005, 2006,
16 2007, 2008, 2009, 2010, 2011, 2012, 2013, 2014, 2015, 2016, 2017,
17 2018, 2019 and 2020; and that part of Harris County tract 431801
18 included in blocks 1004, 1005, 1006, 1007, 1008, 1009, 1010, 1011,
19 1012, 1013, 1014, 1015, 1016, 1017, 1018, 2005, 3000, 3005 and 3006;
20 and that part of Harris County tract 431804 included in blocks 1001,
21 1002, 1003, 1004, 1005, 1006, 1007, 1008 and 1009; and that part of
22 Harris County tract 432805 included in block group 1 and blocks
23 2000, 2001, 2002, 2003, 2004 and 2007; and that part of Harris
24 County tract 451301 included in block groups 1, 2 and 3 and blocks
25 4003, 4004, 4005, 4008, 4009, 4010, 4011, 4012, 4013, 4014, 4015,
26 4016, 4017 and 4018; and that part of Harris County tract 451302
27 included in blocks 1008, 1009, 1014 and 1015; and that part of

1 Harris County tract 453002 included in block group 2 and blocks
2 1000, 1001, 1002, 1003, 1004, 1005, 1006, 1007, 1008, 1009, 1011,
3 1012, 1013, 1014, 1015, 1016, 1017, 1018, 1019, 1020, 1021 and 1022;
4 and that part of Harris County tract 453100 included in block group
5 1; and that part of Harris County tract 453701 included in blocks
6 1000, 1001, 1002, 1003, 1004, 1005, 1006, 1007, 1008, 1009, 1010,
7 1011, 1012, 1013, 1014, 1015, 1016, 1017, 1018, 1019, 1020, 1023,
8 2000, 2001, 2002, 2003, 2004, 2012, 2013, 2014, 2015, 2019, 2020 and
9 2025; and that part of Harris County tract 454400 included in blocks
10 1015, 1016, 1030, 1031, 1040, 1041 and 1042; and that part of Harris
11 County tract 510201 included in blocks 2003, 2004, 2005 and 2008;
12 and that part of Harris County tract 510202 included in block group
13 2; and that part of Harris County tract 510500 included in blocks
14 2004, 2005, 2006, 2007, 2008, 2009, 2010, 2011, 2012, 2013, 2014,
15 2015, 2016, 2017, 2018 and 2019; and that part of Harris County
16 tract 510602 included in block groups 2 and 3 and blocks 1000, 1001,
17 1002, 1003, 1004, 1005, 1006, 1007, 1008, 1009, 1010, 1011, 1012,
18 1013, 1014, 1015, 1016, 1017, 1018, 1019, 1020, 1021, 1022, 1023,
19 1024, 1025, 1026, 1027 and 1029; and that part of Harris County
20 tract 510801 included in block group 2 and blocks 1000, 1001, 1002,
21 1003, 1004, 1005, 1006, 1007, 1008, 1009, 1010, 1011, 1012, 1013,
22 1014, 1015, 1016, 1017, 1018, 1019, 1020, 1021, 1022, 1028, 1029,
23 3000, 3001, 3002, 3003, 3004, 3005, 3007, 3008, 3011, 3012, 3013,
24 3014 and 3015; and that part of Harris County tract 510802 included
25 in blocks 1000, 1001, 1002, 1011, 2000, 2014 and 2016; and that part
26 of Harris County tract 511001 included in block group 2 and blocks
27 1001, 1002, 1003, 1004, 1005, 1006, 1007, 1008, 1009, 1010, 1011,

1 1012, 1013, 1014, 1015 and 1016; and that part of Harris County
 2 tract 511100 included in blocks 2013 and 2014; and that part of
 3 Harris County tract 511202 included in block group 2; and that part
 4 of Harris County tract 511301 included in blocks 3006, 3007, 3008,
 5 3016, 4002, 4003, 4008, 4009, 4016, 4017, 4018 and 4019; and that
 6 part of Harris County tract 511501 included in blocks 1026, 1031 and
 7 1032; and that part of Harris County tract 520501 included in blocks
 8 1047, 1048, 1049, 1050, 1051 and 1052; and that part of Harris
 9 County tract 530102 included in blocks 2011, 2014, 2015 and 2019.

10 SECTION 8. District 8 is composed of Polk and San Jacinto
 11 Counties; and Harris County tracts 540601, 541006, 541007, 541008,
 12 541009, 541205, 541206, 541207, 541301, 541302, 541401, 541402,
 13 541403, 541404, 541500, 541603, 541604, 541701, 541702, 541703,
 14 541801, 541802, 541901, 541902, 542001, 542002, 542003, 542004,
 15 542103, 542104, 542105, 542106, 542107, 542108, 542201, 542202,
 16 542203, 542302, 542303, 542304, 542305, 542401, 542402, 542800,
 17 543006, 543008, 543009, 543010, 543011 and 543100; and that part of
 18 Harris County tract 454400 included in blocks 1000 and 1001; and
 19 that part of Harris County tract 454505 included in blocks 1000 and
 20 1001; and that part of Harris County tract 454600 included in blocks
 21 1000, 3000 and 4000; and that part of Harris County tract 540502
 22 included in blocks 1000 and 2001; and that part of Harris County
 23 tract 540503 included in block group 2 and blocks 1000, 1001 and
 24 1002; and that part of Harris County tract 540504 included in block
 25 group 2 and block 1009; and that part of Harris County tract 540602
 26 included in block groups 1, 2 and 4 and blocks 3005, 3006, 3007,
 27 3010, 3011, 3012, 3013, 3014, 3015 and 3016; and that part of Harris

1 County tract 541004 included in block groups 2 and 3 and blocks
 2 1000, 1001, 1002, 1003, 1004, 1005, 1006, 1007, 1008, 1009, 1010 and
 3 1011; and that part of Harris County tract 541005 included in block
 4 group 1; and that part of Harris County tract 541100 included in
 5 blocks 2000, 2001, 2002, 2003, 2004, 2005, 2006, 2007, 2008, 2009,
 6 2010, 2011, 2012, 2013, 2014, 2015, 2016, 2017, 2021, 2022, 3004,
 7 3005 and 3006; and that part of Harris County tract 541203 included
 8 in blocks 2002, 2003, 2004, 2012, 2013 and 2014; and that part of
 9 Harris County tract 541204 included in block groups 1 and 3 and
 10 blocks 2000, 2001, 2002, 2003, 2004, 2005, 2006, 2007 and 2010; and
 11 that part of Harris County tract 542901 included in block group 3;
 12 and that part of Harris County tract 542902 included in block groups
 13 1 and 2; and that part of Harris County tract 543004 included in
 14 block group 2 and blocks 1004, 1005, 1017, 1025, 1026, 1028, 1034,
 15 1035, 1036, 1037, 1038, 1039, 1040, 1041, 1042, 1043 and 1044; and
 16 that part of Harris County tract 543005 included in block group 2
 17 and blocks 1003, 1005, 1006, 1007, 1008, 1009, 1010, 1011, 1012,
 18 1013, 1014, 1015, 1016, 1017, 1018, 1019, 1020, 1021, 1022, 1023,
 19 1024, 1025, 1026, 1027, 1028, 1029, 1030, 1031, 1032, 1033, 1034,
 20 1035, 1036, 1037, 1038, 1039, 1040, 1041, 1042, 1043, 1044, 1045,
 21 1046, 1047, 1048, 1049, 1050, 1051, 1052, 1053, 1054, 1055, 1056,
 22 1057, 1058, 1059, 1060, 1061, 1062 and 1063; and that part of Harris
 23 County tract 543007 included in block groups 2, 4 and 5 and blocks
 24 1008, 1014, 1015, 1016, 1017, 1018, 1019, 1020, 1021, 1022, 1023,
 25 1024, 1025, 1026, 1027, 1028, 1029, 1030, 1031, 1032, 1033, 1034,
 26 1035, 1036, 1037, 1038, 1039, 1040, 1041, 1042, 1043, 1044, 1045,
 27 1046, 1047, 1048, 1049, 1050, 1051, 1052, 1053, 1054, 1055, 1056,

1 1057, 1058, 1059, 1060, 3021, 3022, 3023, 3025, 3026, 3027, 3034,
 2 3035, 3036, 3037, 3038, 3039, 3040, 3041, 3042, 3043, 3044, 3045,
 3 3046, 3047, 3048, 3049, 3050 and 3051; and that part of Harris
 4 County tract 552200 included in blocks 2019, 2020, 2025, 2026,
 5 3020, 3021 and 3029; and that part of Harris County tract 554409
 6 included in blocks 3016 and 3017; and that part of Harris County
 7 tract 555600 included in blocks 1011, 1012, 1013 and 1014; and that
 8 part of Harris County tract 556000 included in block groups 1, 2, 3
 9 and 5 and blocks 4000, 4001, 4002, 4003, 4004, 4005, 4006, 4007,
 10 4008, 4009, 4010, 4011, 4012, 4013, 4014, 4015, 4016, 4017, 4019,
 11 4020, 4021, 4022, 4023, 4024, 4025, 4026, 4027, 4028, 4029, 4030 and
 12 4031; and Montgomery County tracts 690101, 690102, 690203, 690204,
 13 690205, 690206, 690207, 690300, 690403, 690404, 690405, 690406,
 14 690407, 690408, 690501, 690502, 690503, 693103, 693104, 693301,
 15 693302, 693303, 693304, 693401, 693402, 693501, 693502, 693503,
 16 693600, 693701, 693702, 693703, 693800, 693901, 693902, 693903,
 17 693904, 694001, 694002, 694103, 694104, 694105, 694106, 694107,
 18 694203, 694204, 694205, 694206, 694207, 694208, 694209, 694210,
 19 694303, 694304, 694305, 694306, 694307, 694308, 694309, 694401,
 20 694402, 694403, 694501, 694502, 694503, 694601, 694602, 694603 and
 21 694700; and that part of Montgomery County tract 690608 included in
 22 blocks 3012, 3013 and 3014; and that part of Montgomery County tract
 23 692201 included in blocks 1000, 1001 and 1002; and that part of
 24 Montgomery County tract 692601 included in block 1000; and that
 25 part of Montgomery County tract 692701 included in blocks 1003,
 26 1005, 1006, 1007, 1008, 1009, 1010, 1011, 1012 and 1013; and that
 27 part of Montgomery County tract 693002 included in block groups 1

1 and 2 and blocks 3000, 3001, 3002, 3003, 3004, 3005, 3006, 3007,
2 3008, 3009, 3010, 3011, 3012, 3013, 3015, 3016, 3019 and 3020; and
3 that part of Montgomery County tract 693102 included in block group
4 2 and blocks 1000, 1001, 1002, 1003, 1004, 1005, 1006, 1007, 1008,
5 1009, 1010, 1011, 1012, 1013, 1014, 1015, 1017, 1018, 1019, 1020,
6 1035 and 1036; and that part of Montgomery County tract 693201
7 included in blocks 2000, 2001, 2002, 2003, 2004, 2005 and 2006; and
8 that part of Walker County tract 790200 included in block groups 2,
9 3, 4 and 5 and blocks 1010, 1021, 1022, 1023, 1024, 1025, 1026,
10 1027, 1028, 1029, 1030, 1031, 1032, 1033, 1034, 1035, 1036, 1037,
11 1038, 1039 and 1040; and that part of Walker County tract 790301
12 included in block group 2 and blocks 1012, 1013, 1014, 1015, 1016,
13 1017, 1018, 1019, 1020, 1021, 1022, 1023, 1024, 1025, 1026, 1027,
14 1032, 1033, 1034, 1035, 1036, 1037, 1038, 1039, 1040, 1041, 1042,
15 1043, 1044 and 1045; and that part of Walker County tract 790302
16 included in block groups 3 and 4 and blocks 1002, 1003, 1004, 1005,
17 1006, 1007, 1008, 1009, 1010, 1011, 1012, 1013, 1014, 1015, 1016,
18 1017, 1018, 1019, 1020, 1021, 1022, 1023, 1024, 1025, 1026, 1027,
19 2003, 2004, 2005, 2007, 2008, 2009, 2010, 2011, 2012, 2013, 2014,
20 2015, 2016, 2017, 2018, 2019, 2020, 2021, 2022, 2023, 2024, 2025,
21 2026, 2027, 2028, 2029, 2030, 2031, 2032, 2033, 2034, 2035, 2036,
22 2037, 2038, 2039, 2040, 2041, 2042, 2043, 2044, 2045, 2046, 2047,
23 2048, 2049, 2050, 2051, 2052 and 2053; and that part of Walker
24 County tract 790401 included in blocks 3043, 3045, 3046, 3051,
25 3052, 3055, 3056, 3057, 3058 and 3059.

26 SECTION 9. District 9 is composed of Brazoria County tracts
27 660603, 660604, 660605, 660606, 660607, 660610, 660611, 660612,

1 660613, 660616, 660703, 660704, 660705, 660706 and 660707; and that
2 part of Brazoria County tract 660608 included in blocks 1009, 2011,
3 2012, 2013 and 2016; and that part of Brazoria County tract 660614
4 included in blocks 1000, 1001, 1002, 1003, 1004, 1005, 1006, 1007,
5 1008, 1009, 1010, 1011, 2000, 2001, 2002, 2003, 2004, 2005, 2006,
6 2007, 2008, 2009, 2013, 2014, 2015, 2016, 3000, 3001, 3002, 3003,
7 3004, 3005, 3006, 3007, 3008, 3009, 3010 and 3011; and that part of
8 Brazoria County tract 660615 included in block group 1 and blocks
9 2000, 2001, 2003, 2004, 2006, 2007, 2008, 2009, 2010 and 2012; and
10 that part of Brazoria County tract 660708 included in blocks 1015,
11 1016, 1017, 1044, 2000, 2001, 2002, 2003, 2004, 2005, 2006, 2008,
12 2009, 2010, 2011, 2012, 2013, 2014, 2015, 2016, 2024, 2025, 2027,
13 2028, 2029, 2030, 2035 and 2036; and that part of Brazoria County
14 tract 660803 included in block group 1 and blocks 2000, 2001, 2002,
15 2003 and 2004; and that part of Brazoria County tract 660902
16 included in blocks 3016, 3017, 3018, 3019, 3020, 3021, 3022, 3023,
17 3024 and 3025; and Fort Bend County tracts 670101, 670102, 670201,
18 670202, 670300, 670400, 670500, 670602, 670603, 670604, 670700,
19 670801, 670802, 670803, 670804, 670902, 670903, 671101, 671200,
20 671300, 671401 and 671402; and that part of Fort Bend County tract
21 670904 included in block groups 1 and 3 and blocks 2000, 2001, 2002,
22 2003, 2004, 2005, 2008, 2009, 2010, 2011, 2012, 2013, 2014, 2015,
23 2016, 2017, 2018, 2019, 2020, 2021, 2022, 2023, 2024, 2025, 2026,
24 2027, 2028, 2029 and 2030; and that part of Fort Bend County tract
25 671002 included in block group 3 and blocks 1000, 1001, 1002, 1003,
26 1004, 1005, 1006, 1007, 1008, 1009, 1010, 1011, 1012, 1013, 1014,
27 1015, 1018, 2000, 2001, 2002, 2003, 2004, 2007, 2008, 2009, 2010,

1 4000, 4001, 4003, 4005, 4006 and 4007; and that part of Fort Bend
 2 County tract 671102 included in block groups 2, 3 and 4 and blocks
 3 1000, 1001, 1002, 1003, 1004, 1005, 1007, 1008, 1009, 1011, 1014,
 4 1015, 1016, 1017, 1018, 1019, 1020, 1021 and 1022; and that part of
 5 Fort Bend County tract 671501 included in block groups 1 and 4 and
 6 blocks 2000, 2001, 2003, 2004, 2005, 2006, 2007, 2008, 2015, 3000,
 7 3001, 3002, 3003, 3004, 3005, 3006, 3007, 3008, 3009, 3010, 3011,
 8 3012, 3013, 3014, 3017, 3018, 3019, 3020, 3021, 3022 and 3023; and
 9 that part of Fort Bend County tract 671502 included in blocks 1000,
 10 1001, 1002, 1003, 1005, 1006, 1007, 1008, 1009, 1010, 1011, 1012,
 11 1013, 1014, 1015, 1016, 1017, 1018, 1019, 1020, 1021 and 1022; and
 12 that part of Fort Bend County tract 671800 included in block group 1
 13 and blocks 2000, 2001, 2002, 2003, 2004, 2005, 2006, 2007, 2008,
 14 2009, 2010, 2011, 2012, 2013, 2014, 2015, 2016, 2017, 2018, 2019,
 15 2020, 2021, 2022, 2023, 2024, 2025, 2026, 2027, 2028, 2029, 2030,
 16 2032, 2033, 2034, 2035, 2036, 2037, 2038, 2039, 2040, 2041, 2042,
 17 2043, 2044, 2045, 2046, 2047, 2048, 2049, 2050, 2051, 2052, 2053,
 18 2054, 2055, 2056, 2063, 2064, 2065, 2066, 2067, 2068, 2069, 2070,
 19 2071, 2072, 2073, 2074, 2076, 2077, 2078, 2079, 2080, 2081, 2082,
 20 2083, 2084, 2085, 2086, 2087, 2088, 2089, 2090, 2091, 2092, 2093,
 21 2094, 2095, 2096, 2097, 2098 and 2099; and that part of Fort Bend
 22 County tract 672002 included in block groups 1 and 4 and blocks
 23 2001, 2002, 2005, 2006, 2007, 2008, 2009, 2010, 2011, 2012, 3001,
 24 3002, 3003, 3004, 3005, 3006, 5004, 5005, 5006 and 5007; and that
 25 part of Fort Bend County tract 672003 included in blocks 1047 and
 26 1048; and that part of Fort Bend County tract 674506 included in
 27 block groups 1 and 2 and blocks 3000, 3001, 3011, 3018, 3022, 3023,

1 3024, 3025, 3026, 3029, 3030, 3047, 3048, 3049, 3050, 3051, 3052,
2 3053, 3054, 3055, 3056, 3057, 3061, 3062, 3063, 3064, 3065, 3066,
3 3067, 3068, 3069 and 3074; and that part of Fort Bend County tract
4 674508 included in blocks 1000, 1001, 1002, 1003, 1004, 1005, 1006,
5 1007, 1008, 1009, 1010, 1011, 1012, 1013, 1014, 1015, 1016, 1017,
6 1018, 1019, 1020, 1021, 1022, 1023, 1024, 1028, 2000, 2001, 2002,
7 2003, 2004, 2005, 2006, 2014, 2015, 2016, 2017, 2018, 2019, 2020,
8 2021, 2031 and 2032; and Harris County tracts 311701, 311702,
9 313102, 313801, 313902, 314001, 314003, 314004, 314005, 314301,
10 314302, 314401, 314402, 330101, 330102, 330200, 330301, 330302,
11 330303, 330400, 330500, 330600, 330700, 330802, 330901, 330902,
12 331100, 331200, 331300, 331400, 331501, 331502, 331602, 331603,
13 331604, 331700, 331800, 331900, 332000, 332100, 332200, 332300,
14 332400, 332500, 332600, 332700, 332800, 332900, 333100, 333201,
15 333203, 333204, 333205, 333501, 333502, 333600, 334101, 334102,
16 412902, 413301, 413302, 420100, 420200, 420300, 420400, 420500,
17 420600, 420700, 421301, 421900, 422000, 422100, 422200, 422302,
18 422303, 422304, 422403, 422404, 422405, 422406, 422501, 422502,
19 422601, 422602, 422701, 422702, 422800, 422900, 423001, 423002,
20 423100, 423201, 423203, 423204, 423301, 423303, 423304, 423401,
21 423402, 423500, 423600, 433100, 433201, 433202, 433300, 433400,
22 433503, 433504, 433505, 433506, 433507, 433601, 433602, 440101,
23 440102, 453201, 453202, 453300, 453401, 453403, 453404, 453405,
24 453501, 453502, 453601, 453603, 453604, 453702, 453800 and 980000;
25 and that part of Harris County tract 311800 included in blocks 1001,
26 1011, 3000, 3001, 3002, 3003, 3004, 3005, 3009, 3010, 3011, 3012,
27 3013, 3014, 3015, 3016, 3017 and 3018; and that part of Harris

1 County tract 312601 included in blocks 1009, 2004, 3001, 3002,
 2 3007, 3008, 3009, 3010 and 3013; and that part of Harris County
 3 tract 313400 included in block group 2 and blocks 3000, 3002, 3003,
 4 3009, 3010, 3011, 3012, 3013, 3014, 3015 and 3016; and that part of
 5 Harris County tract 313500 included in block groups 2 and 3 and
 6 blocks 1024, 1025, 1026 and 1027; and that part of Harris County
 7 tract 313600 included in block groups 2, 3 and 4 and blocks 1015,
 8 1016, 1017, 1018, 1019, 1020, 1023, 1024, 1025, 1026, 1027, 1032,
 9 1033, 1034, 1035, 1036, 1037, 1038, 1039, 1040, 1041, 1042, 1043,
 10 1044 and 1045; and that part of Harris County tract 313700 included
 11 in blocks 1013, 1014 and 1016; and that part of Harris County tract
 12 313802 included in block groups 2 and 3 and blocks 1000, 1001, 1002,
 13 1003, 1004, 1006, 1007, 1008, 1009 and 1010; and that part of Harris
 14 County tract 313901 included in blocks 2009, 2010, 2012, 2013,
 15 2014, 2015, 2016, 2017, 2018, 2019 and 2020; and that part of Harris
 16 County tract 320100 included in blocks 1011, 1012, 2017 and 2018;
 17 and that part of Harris County tract 320202 included in blocks 2015,
 18 2020, 2021 and 2022; and that part of Harris County tract 320601
 19 included in blocks 2017 and 2018; and that part of Harris County
 20 tract 320602 included in blocks 1016, 1017 and 1018; and that part
 21 of Harris County tract 320700 included in block 1025; and that part
 22 of Harris County tract 330801 included in blocks 1001, 1002, 1003,
 23 1004, 1005, 1006, 1007, 1010, 1011, 1012, 1013, 1014, 1015, 1016,
 24 1017, 1018, 1019, 1020, 1021, 1022, 1023, 1024, 1025, 1026, 1027,
 25 1028, 1029, 1030, 2001, 2002, 2003, 2004, 2005, 2006, 2007, 2008,
 26 2009, 2010, 2011, 2012, 2013, 2014, 2015, 2016, 2017, 2018, 2019,
 27 2020, 2021, 2022, 2023, 2024, 2025, 2026, 2027, 2028, 2029, 2030 and

1 2031; and that part of Harris County tract 333000 included in block
2 group 1 and blocks 2000, 2001, 2002, 2003, 2004, 2005, 2006, 2007,
3 2008, 2009, 2010, 2012, 2013, 2014, 2015, 2016, 2017 and 2018; and
4 that part of Harris County tract 333302 included in blocks 1000,
5 1001, 1002, 1003, 1004, 1005, 1006, 1009, 1010, 1011, 2001 and 2002;
6 and that part of Harris County tract 333700 included in block group
7 2 and blocks 1000, 1005, 1006, 1007, 1008, 1011 and 1013; and that
8 part of Harris County tract 333801 included in blocks 1000, 2001,
9 2002, 2003, 3001 and 3002; and that part of Harris County tract
10 412202 included in blocks 1000, 1001, 1015, 1021 and 1022; and that
11 part of Harris County tract 421302 included in block group 2 and
12 blocks 1003, 1004, 1009, 1010 and 1011; and that part of Harris
13 County tract 432805 included in blocks 2005 and 2006; and that part
14 of Harris County tract 453002 included in block 1010; and that part
15 of Harris County tract 453100 included in block groups 2 and 3; and
16 that part of Harris County tract 453701 included in blocks 1021,
17 1022, 2005, 2006, 2007, 2008, 2009, 2010, 2011, 2016, 2017, 2018,
18 2021, 2022, 2023 and 2024.

19 SECTION 10. District 10 is composed of Austin, Brazos,
20 Burleson, Colorado, Fayette, Grimes, Lee, Madison, Waller and
21 Washington Counties; and Bastrop County tracts 950101, 950102,
22 950201, 950202, 950504, 950505 and 950506; and that part of Bastrop
23 County tract 950302 included in blocks 2005, 2006 and 2007; and that
24 part of Bastrop County tract 950401 included in block groups 1, 2
25 and 4 and blocks 3000, 3001, 3002, 3003, 3004, 3005, 3006, 3007,
26 3008, 3009, 3010, 3011, 3012, 3013, 3014, 3015, 3016, 3017, 3018,
27 3019, 3020, 3021, 3022, 3023, 3024, 3025, 3026, 3027, 3028, 3029,

1 3030, 3031, 3032, 3033, 3034, 3035, 3036, 3037 and 3038; and that
 2 part of Bastrop County tract 950402 included in blocks 1001, 1005,
 3 1006, 1009, 1012, 1013, 1014, 1015, 1016, 1017, 1018, 1019, 1020,
 4 2000, 2001, 2002, 2010, 2016, 2017, 2019, 2038, 2039, 2040, 2041,
 5 2042, 2044 and 2045; and that part of Bastrop County tract 950403
 6 included in block groups 1 and 3 and blocks 2000, 2021 and 2022; and
 7 that part of Bastrop County tract 950503 included in block groups 1
 8 and 3 and blocks 2000, 2004, 2005 and 2011; and that part of Bastrop
 9 County tract 950601 included in blocks 2000, 2001, 2002, 2003,
 10 2004, 2005, 2006, 2007, 2008, 2009, 2010, 2011, 2015, 2016, 2017,
 11 2018, 2019, 2020, 2021, 2022, 2023, 2024, 2025, 2026, 2027, 2028,
 12 2029, 2030, 2031, 2032, 2083 and 2084; and that part of Bastrop
 13 County tract 950602 included in block group 1 and blocks 2000, 2001,
 14 2002, 2003, 2004, 2005, 2006, 2007, 2008, 2009, 2010, 2011, 2012,
 15 2013, 2014, 2015, 2016, 2017, 2018, 2019, 2020, 2024, 2025, 2026,
 16 2027, 2028, 2029, 2030, 2031, 2032, 2033, 2034, 2035, 2036, 2037,
 17 2038, 2039, 2040, 2041, 2042, 2043, 2044, 2045, 2046, 2048, 2049,
 18 2050, 2051, 2052, 2053, 2054, 2055, 2056 and 2057; and that part of
 19 Bastrop County tract 950700 included in block groups 1 and 3 and
 20 blocks 2001, 2005, 2006, 2009, 2010, 2011, 2020, 2021, 2022, 2023,
 21 2024, 2025, 2026, 2027, 2028, 2029, 2030, 2031, 2032, 2033, 2034,
 22 2035, 2036, 2037, 2038, 2039, 2040, 2041, 2042, 2043, 2044, 2045,
 23 2046, 2047, 2048, 2049, 2050, 2051, 2052, 2053, 2054, 2055, 2056,
 24 2057, 2058, 2059, 2060, 2061, 2062, 2063, 2064, 2065, 2066, 2067,
 25 2068, 2069, 2070, 2071, 2072, 2073, 2074, 2075, 2076, 2077, 2078,
 26 2079, 2099, 2100, 2101, 2104, 2105, 2106, 2107, 2108, 2109, 2110,
 27 2111, 2112, 4000, 4001, 4002, 4003, 4004, 4005, 4006, 4007, 4008,

1 4009, 4010, 4011, 4012, 4013, 4014, 4015, 4016, 4017, 4018, 4019,
2 4020, 4021, 4022, 4023, 4024, 4025, 4026, 4027, 4028, 4029, 4030,
3 4032, 4033, 4034, 4035, 4036, 4037, 4038, 4039, 4040, 4041, 4042,
4 4043, 4044, 4045, 4046, 4047, 4048, 4049, 4050, 4051, 4052, 4053,
5 4054, 4055, 4056, 4059, 4060, 4061, 4062, 4063, 4064, 4065, 4066,
6 4067, 4068, 4069, 4070, 4071, 4072, 4073, 4074, 4075, 4076, 4077,
7 4078, 4079, 4080, 4081, 4082, 4083, 4084, 4085, 4086, 4087, 4088,
8 4089, 4090, 4091, 4092, 4093, 4094, 4095, 4096, 4097, 4098, 4099,
9 4100, 4101, 4102, 4103, 4104, 4105, 4106, 4107, 4108, 4109, 4110,
10 4111, 4112, 4113, 4119, 4120, 4121, 4122, 4123, 4124, 4125, 4126,
11 4127, 4128, 4129, 4130, 4131, 4132, 4133, 4134, 4135, 4136, 4138,
12 4139, 4140, 4141, 4142, 4143, 4144, 4145, 4146, 4147, 4148, 4149,
13 4150, 4151, 4152, 4153, 4154, 4155, 4156, 4157, 4158, 4159, 4160,
14 4161, 4162, 4163, 4164, 4165, 4166, 4167, 4168, 4169 and 4170; and
15 Travis County tracts 031400, 031500, 032900, 033100, 033600,
16 035100, 035200, 035300, 035400, 035500, 035700, 035900, 036000,
17 036100, 036200, 036300, 036400, 036500, 036900, 037000, 037300,
18 037400, 037500, 037600, 044500, 045500, 045600, 045700 and 047000;
19 and that part of Travis County tract 001910 included in block 1000;
20 and that part of Travis County tract 001912 included in block group
21 2 and blocks 1000, 1001, 1002, 1003, 1004, 1005, 1006, 1007, 1008,
22 1009, 1010, 1011, 1012, 1013, 1035, 1036, 1037, 1038, 1039, 1040 and
23 1051; and that part of Travis County tract 001913 included in block
24 group 2 and blocks 1000, 1001, 1002, 1003, 1004, 1005, 1006, 1007,
25 1008, 1009, 1011, 1012, 1013, 1014, 1015, 1016, 1017, 1022, 1023 and
26 1034; and that part of Travis County tract 001916 included in blocks
27 1027, 1028, 1029, 1030, 1031, 1035, 1036, 1037, 1038, 1039, 1040,

1 1041, 1042, 1043, 1046, 1047 and 1048; and that part of Travis
 2 County tract 002216 included in block 2004; and that part of Travis
 3 County tract 002217 included in blocks 1000, 1001, 1002, 1003,
 4 1004, 1005, 1006, 1007, 1008, 1009, 1010, 1011, 1012, 1013, 1014,
 5 1015, 1016, 1017, 1018, 1019, 1022, 1023, 1024, 1025, 1026, 1027,
 6 1028, 1029, 1030, 1031, 1032, 1033, 1034, 1035, 1040, 1041, 1042,
 7 1043, 1044, 1045, 1046, 1047, 1048, 1049, 1050, 1051, 1052, 1053,
 8 1054 and 1055; and that part of Travis County tract 002218 included
 9 in blocks 3000, 3001, 3002, 3003, 3004, 3005, 3006, 3010, 3011,
 10 3012, 3013, 3014 and 3015; and that part of Travis County tract
 11 002219 included in block groups 3 and 4 and blocks 1011, 1012, 1013,
 12 1030, 1031, 1032, 1033, 1037, 1041, 1042, 1043, 1044, 1045, 1046,
 13 1047, 1048, 1049, 1050, 1051, 1052, 1053, 1054, 1055, 1056, 1057,
 14 1058, 1059, 1060, 1061, 1062, 1063, 1064, 1065, 1066, 1067, 1068,
 15 1069, 1070, 1071, 1072, 1073, 1074, 1075, 1076, 1077, 1078, 1080,
 16 1081, 1082, 1083, 1084, 1085, 1086, 1087 and 1088; and that part of
 17 Travis County tract 030500 included in blocks 3001, 3006, 3007 and
 18 3008; and that part of Travis County tract 034000 included in block
 19 groups 2 and 3 and blocks 1011, 1012, 1013, 1014, 1015, 1016, 1017,
 20 1018, 1019, 1020, 1021, 1022, 1023, 1024, 1025, 1026, 1027, 1028,
 21 1029, 1030, 1031, 1033 and 1034; and that part of Travis County
 22 tract 034900 included in block group 3 and blocks 2007, 2008, 2009,
 23 2012, 2013, 2014 and 2015; and that part of Travis County tract
 24 035000 included in blocks 1004, 1005, 1006, 1007, 1008, 1009, 1010,
 25 1011, 1017, 1018, 1019, 3000, 3001, 3002, 3004, 3005, 3006, 3007,
 26 3008, 3009, 3010, 3011, 3012, 3013, 3014, 3015, 3016, 3017, 3018,
 27 3019, 3020, 3021, 3022, 3023, 3024, 3025, 3026, 3027, 3028, 3029,

1 3030, 3031, 3032 and 3033; and that part of Travis County tract
2 035600 included in block group 2 and blocks 1000, 1001, 1002, 1003,
3 1004, 1005, 1006, 1007, 1008, 1009, 1011, 1012, 1013, 1014, 1015,
4 1016, 1017, 1018, 1019, 1020, 1021, 1022, 1023, 1024, 1025, 1026,
5 1027, 1028, 1029, 1030, 1031, 1032, 1033, 1034, 1035, 1036, 1037 and
6 1038; and that part of Travis County tract 035800 included in blocks
7 1000, 1001, 1002, 1003, 1004, 1005, 1006, 1007, 1008, 1009, 1010,
8 1011, 1012, 1013, 1014, 1015, 1016, 1017, 1018, 1019, 1020, 1021,
9 1022, 1024, 1025, 1026, 1027, 1028, 1029, 1030, 1044, 1045, 1046,
10 1047, 1051, 2000, 2001, 2002, 2003, 2004, 2020, 2047, 2048 and 2064;
11 and that part of Travis County tract 036600 included in block group
12 2 and blocks 1017, 1019, 3000, 3001, 3002, 3003, 3004, 3005, 3006,
13 3007, 3008, 3009, 3010, 3011, 3012, 3013, 3014, 3015, 3016, 3017,
14 3018, 3019, 3020, 3021, 3022, 3023, 3024, 3025, 3026, 3027, 3028,
15 3029, 3030, 3031, 3032, 3033, 3034, 3035, 3036, 3037, 3038, 3039,
16 3040, 3041, 3042, 3043, 3044, 3045, 3046, 3047, 3048, 3049, 3050,
17 3051, 3052, 3053, 3054, 3055, 3056, 3057, 3058, 3059, 3060, 3061,
18 3065, 3069, 3070 and 3071; and that part of Travis County tract
19 042300 included in blocks 1000, 1001, 1002, 1003, 1004, 1005, 1006,
20 1007, 1017, 1018, 1019, 1023, 1024, 1025, 1028, 2000 and 2014; and
21 that part of Travis County tract 042500 included in block group 2
22 and blocks 1023, 1030, 1034, 1035, 1036, 1037, 1038, 1039, 1040,
23 1041 and 3044; and that part of Travis County tract 042800 included
24 in blocks 1011, 1012, 1013, 1014, 1015, 1020, 1024, 1025, 1029,
25 1030, 1031, 1032, 1033, 1034, 1035, 1036, 1037 and 1038; and that
26 part of Travis County tract 044100 included in block group 1 and
27 blocks 2000, 2004, 2005, 2006, 2007, 2008, 2009, 2010, 2011, 2012,

1 2017, 2018, 2019, 2020, 2021, 2022, 2023, 2024, 2025, 2026, 2027,
2 2028 and 2031; and that part of Travis County tract 044200 included
3 in blocks 1000, 1001, 1002, 1005, 1009 and 1010; and that part of
4 Travis County tract 044400 included in block groups 3, 4 and 5 and
5 blocks 1007, 1008, 1009, 1010, 1011, 1012, 1013, 1014, 1015, 1016,
6 1017, 2000, 2001, 2002, 2003, 2004, 2005, 2006, 2007, 2008, 2009,
7 2010, 2011, 2012, 2014 and 2015; and that part of Travis County
8 tract 044600 included in blocks 1000, 1001, 1009, 2000, 2001 and
9 2002; and that part of Travis County tract 044700 included in blocks
10 1000, 1001, 1002, 1003, 1004, 1005 and 1006; and that part of Travis
11 County tract 044800 included in blocks 1003, 1007, 1008, 1009,
12 1010, 1011, 1012, 1013, 1014, 1015, 1016, 1017, 1018 and 1021; and
13 that part of Travis County tract 045800 included in blocks 1027,
14 1031, 1034, 1048, 1049, 1050, 1051, 1052, 1053, 1054, 1055, 1056,
15 1057, 1058, 1059, 1060, 1061, 1062, 1063, 1064, 1065, 1066, 1067,
16 1068, 1069, 1070, 1072, 1078, 1083, 1084, 1085, 1086, 1087, 1090,
17 1091, 1092, 1093 and 1094; and that part of Travis County tract
18 045900 included in blocks 1000, 1001, 1002, 1003, 1004, 1005, 1006,
19 1008, 1009, 1030, 1031, 1032, 1033, 1034, 1037, 1038, 1039, 1040,
20 1041, 1042, 1043, 1044, 1055 and 1056; and that part of Travis
21 County tract 046300 included in block 1017; and that part of Travis
22 County tract 046400 included in blocks 2029 and 2031; and that part
23 of Travis County tract 046500 included in blocks 1010, 1011, 1012,
24 1013, 1014, 1029, 2012, 2014, 2015, 2016, 2017 and 2018; and that
25 part of Travis County tract 046900 included in block groups 1 and 2
26 and blocks 3006, 3007, 3008, 3009, 3010, 3011, 3014, 3015, 3016,
27 3017, 3018, 3019, 3020, 3021, 3022, 3023, 3024, 3025, 3026, 3027,

1 3028, 3029, 3030, 3031, 3032 and 3033; and Williamson County tracts
2 020333, 020355, 020356, 020503 and 020517; and that part of
3 Williamson County tract 020311 included in block group 2 and blocks
4 1000, 1001, 1002, 1003, 1004, 1005, 1006, 1007, 1008, 1009, 1010,
5 1011, 1012, 1014, 1015, 1016, 1036, 1037, 1038, 1039 and 1040; and
6 that part of Williamson County tract 020334 included in block
7 groups 2, 3 and 4 and blocks 1004, 1005, 1006, 1007, 1008, 1009,
8 1010, 1011, 1012, 1013, 1014, 1015, 1022, 1023 and 1024; and that
9 part of Williamson County tract 020345 included in block 2013; and
10 that part of Williamson County tract 020347 included in blocks
11 1008, 1011 and 1012; and that part of Williamson County tract 020505
12 included in blocks 1000, 1001, 1002, 1003, 1004, 1005, 1006, 1007,
13 1008, 1010, 2002, 2005, 2010, 2011, 2012, 2013, 2014, 2015, 2016,
14 2017, 2018, 2019 and 2020; and that part of Williamson County tract
15 020508 included in block group 3 and blocks 1009, 2000, 2001, 2002,
16 2003, 2004 and 2005; and that part of Williamson County tract 020509
17 included in block groups 2, 3 and 4 and blocks 1000, 1001, 1002,
18 1003, 1004, 1005, 1006, 1007, 1008, 1009, 1010, 1011, 1012, 1013,
19 1014, 1015, 1016, 1017, 1018, 1019, 1020, 1021, 1022, 1023, 1024,
20 1025, 1026, 1027, 1028, 1029, 1030, 1031, 1032, 1033 and 1034; and
21 that part of Williamson County tract 020513 included in block group
22 1 and blocks 2000, 2001, 2002, 2003, 2004, 2005, 2006, 2007, 2008,
23 2009, 2010, 2011, 2012, 2013, 2014, 2015, 2016, 2021, 2022 and 2023;
24 and that part of Williamson County tract 020514 included in blocks
25 1016 and 2016; and that part of Williamson County tract 020516
26 included in blocks 1005, 1006, 1007, 1008, 2000, 2001, 2002, 3000,
27 3001, 3005, 3006, 3007, 3008, 3009, 3010, 3016, 3017, 3018, 3019,

3020, 3023, 3024, 3025, 3026, 3027, 3028, 3030, 3031, 3032, 3033,
3037, 3038, 3040, 3041, 3042, 3043 and 3044; and that part of
Williamson County tract 020602 included in blocks 2024, 2025, 2026,
2027 and 2028.

SECTION 11. District 11 is composed of Brown, Coke,
Coleman, Concho, Ector, Glasscock, Irion, Kimble, Lampasas, Llano,
McCulloch, Mason, Menard, Midland, Mills, Runnels, San Saba,
Sterling and Tom Green Counties; and Bell County tracts 021906,
022103, 022104, 022105, 022200, 022300, 022401, 022402, 022403,
022405, 022406, 022407, 022501, 022503, 022504, 022801, 022900,
023001, 023002, 023103, 023109, 023110, 023111, 023112, 023113,
023114, 023115, 023116, 023117, 023118, 023301, 023302, 023500,
980001 and 980002; and that part of Bell County tract 021901
included in blocks 2000, 2022 and 2026; and that part of Bell County
tract 021905 included in block group 1; and that part of Bell County
tract 021908 included in blocks 1016, 1017, 1018, 1019, 1020, 4000,
4001, 4002, 4003, 4004, 4005, 4006, 4007, 4008, 4009, 4010, 4011,
4012, 4013, 4014, 4016, 4017, 4019, 4020, 4021 and 4022; and that
part of Bell County tract 022002 included in blocks 1012, 1013,
1014, 1015, 1019, 1022, 1023, 1031 and 1032; and that part of Bell
County tract 022101 included in block groups 2, 3 and 4 and blocks
1000, 1001, 1002, 1003, 1004, 1005, 1006, 1007, 1008, 1009, 1010,
1011, 1012, 1013, 1014, 1015, 1016, 1017, 1018, 1019, 1020, 1021,
1022, 1023, 1025, 1026, 1027, 1028, 1029, 1030, 1031, 1032 and 1033;
and that part of Bell County tract 022600 included in block groups
1, 3, 4 and 5 and blocks 2001, 2002, 2003, 2004, 2005, 2006, 2007,
2008 and 2009; and that part of Bell County tract 023104 included in

1 blocks 1002, 1003, 1004, 1005, 1006, 1007, 1008, 1009, 1010, 1011,
2 1012, 1013, 1014, 1015, 1016, 1017, 1018, 1019, 1020, 1021, 1022,
3 1023, 1024, 1025, 1026, 1027, 2000, 2005, 2006, 2007, 2008, 2009,
4 2010, 2011, 2012, 2013, 2014, 2015, 2016, 2017, 2018, 2019, 2020,
5 2021, 2022, 2023, 2024, 2025, 2026, 2027, 2028, 2029, 2030 and 2031;
6 and that part of Bell County tract 023201 included in blocks 2000
7 and 2023; and that part of Bell County tract 023202 included in
8 blocks 2000, 2001, 2002, 2003, 2004, 2005, 2006, 2007, 2008, 2009,
9 2010, 2011, 2012, 2013, 2019, 2020, 2021, 2022, 2023, 2024, 2025,
10 2026, 2027, 2028, 2029, 2030, 2031, 2032, 3037, 3038, 3039, 3040,
11 3041, 3042, 3043, 3044, 3045, 3046, 3047, 3048, 3050, 3051, 3053,
12 3054, 3055, 3056, 3057, 3058, 3059 and 3060; and that part of Bell
13 County tract 023203 included in blocks 1000, 1014, 1015, 2000 and
14 3007.

15 SECTION 12. District 12 is composed of Parker County tracts
16 140101, 140102, 140201, 140202, 140300, 140403, 140408, 140409,
17 140410, 140411, 140412, 140413, 140414, 140415, 140416, 140502,
18 140503, 140504 and 140708; and that part of Parker County tract
19 140601 included in block groups 2, 3 and 4 and blocks 1000, 1001,
20 1035 and 1048; and that part of Parker County tract 140603 included
21 in blocks 1011, 1012, 1013, 1014, 1015, 1016, 3000, 3001, 3002,
22 3003, 3004, 3005, 3006, 3007, 3008, 3009, 3010, 3011, 3012, 3013,
23 3014, 3015, 3016, 3017 and 3018; and that part of Parker County
24 tract 140604 included in blocks 1000, 1001, 1002, 1003, 1004 and
25 1005; and that part of Parker County tract 140707 included in blocks
26 2030, 2032, 2033, 2034, 2039, 2040, 2041, 2042, 2043, 2044, 2045,
27 2046, 2047, 2048, 2049, 2050, 2051, 2052, 2053, 2054, 2055, 2056,

1 2057, 2058, 2059, 2060, 2061, 2062, 2063, 2064, 2065, 2066, 2067,
2 2068, 2069, 2070, 2071, 2072 and 2073; and that part of Parker
3 County tract 140709 included in block group 2 and blocks 1009, 1010,
4 1011, 1012, 1013, 1014, 1015, 1016, 1017, 1018, 1019, 1020, 1021,
5 1022, 1023, 1024, 1025, 1026, 1027, 1028, 1029, 1030, 1031, 1032,
6 1033, 1034, 1035, 1036, 1037, 1038, 1039, 1040, 1041, 1042, 1043,
7 1044, 1045, 1046, 1047, 1048, 1049, 1050, 1051, 1052, 1053, 1054,
8 1056, 1057, 1058, 1059, 1060, 1061, 1062 and 1063; and that part of
9 Parker County tract 140710 included in blocks 1000, 1001, 1002,
10 1003, 1004, 1005, 1006, 1007, 1008, 1009, 1010, 1011, 1015, 1016,
11 1017, 1018, 1019, 1020, 1021, 1022, 1025, 1026, 1027, 1028, 1029,
12 1030, 1031, 1032, 1033, 1034, 1035, 1036, 1037, 2000, 2001, 2002,
13 2003, 2004, 2005, 2006, 2007, 2008, 2009, 2010, 2011, 2012, 2013,
14 2014, 2015, 2016, 2017, 2018, 2019, 2020, 2021, 2022, 2023, 2025,
15 2026, 2028, 2029, 2030, 2031, 2032, 2036, 2040, 2043, 2044, 2045,
16 2046, 2047, 2048, 2049, 2050, 2051, 2052, 2053, 2054, 2055, 2057,
17 2058, 2063, 2066, 2069, 2075, 2076, 2077, 2079, 2093 and 2108; and
18 that part of Parker County tract 140711 included in block groups 1
19 and 2 and blocks 3000, 3001, 3002, 3003, 3004, 3005, 3006, 3007,
20 3008, 3009, 3010, 3011, 3012, 3013, 3014, 3015, 3016, 3017, 3018,
21 3019, 3020, 3021, 3022, 3023, 3024, 3025, 3026, 3027, 3028, 3029,
22 3030, 3031, 3032, 3033, 3034, 3035, 3036, 3037, 3038, 3044, 3045,
23 3046, 3047, 3052, 3053, 3054, 3055 and 3056; and that part of Parker
24 County tract 140712 included in blocks 1001, 1002, 1003, 1004,
25 1005, 1006, 1007, 1008, 1009, 1010, 1011, 1012, 1013, 1014, 1015,
26 1016, 1017, 1018, 1019, 1020, 1021, 1022, 1023, 1024, 1025, 1026,
27 1027, 1028, 1029, 1030, 1031, 1032, 1033, 1034, 1035, 1036, 1037,

1 1038, 1039, 1040, 1041, 1042, 1043, 1044, 1045, 1049, 1050, 1051,
2 1052, 1053, 1054, 1055, 1056, 1057, 1058, 1060 and 1064; and that
3 part of Parker County tract 140714 included in blocks 2009, 2010,
4 2011, 2012, 2013, 2021, 2022, 2042 and 2043; and Tarrant County
5 tracts 100601, 100602, 102000, 102101, 102102, 102201, 102202,
6 102301, 102302, 102401, 102402, 102500, 102601, 102602, 102700,
7 104100, 104203, 104204, 105007, 105008, 105201, 105203, 105204,
8 105206, 105207, 105403, 105404, 105405, 105407, 105408, 105502,
9 105503, 105505, 105511, 105512, 105513, 105514, 105515, 105516,
10 105517, 105518, 105519, 105520, 105701, 105703, 106525, 106526,
11 106600, 106700, 110102, 110103, 110104, 110204, 110205, 110301,
12 110302, 110401, 110402, 110500, 110600, 110703, 110704, 110705,
13 110706, 110805, 110806, 110807, 110808, 110809, 110901, 110903,
14 110905, 110906, 110907, 111010, 111018, 111021, 111022, 111023,
15 111024, 111025, 111031, 111032, 111033, 113206, 113301, 113302,
16 113923, 113924, 113925, 113930, 113931, 113938, 114003, 114006,
17 114009, 114010, 114011, 114012, 114013, 114014, 114015, 114105,
18 114106, 114107, 114108, 114109, 114110, 114111, 114112, 114113,
19 114203, 114204, 114205, 114206, 114207, 123001, 123002, 123301,
20 123302 and 123700; and that part of Tarrant County tract 100101
21 included in blocks 3000 and 3010; and that part of Tarrant County
22 tract 100504 included in blocks 1011, 2000, 2001, 2002, 2003, 2007,
23 2008, 2009, 2017, 2018, 2019, 2020, 2021, 2022, 2023, 2024, 2040,
24 2041, 2042, 2043, 2044, 2045, 2046, 2047, 2048, 2049, 2050, 2051,
25 2052, 2053 and 2054; and that part of Tarrant County tract 100505
26 included in blocks 2015, 2019, 2020, 2021, 2022, 2023, 2024, 2025,
27 2026, 2027, 2028 and 2029; and that part of Tarrant County tract

1 100700 included in block groups 1, 2 and 4 and blocks 3000, 3001,
2 3002, 3003, 3004, 3005, 3006, 3007, 3008, 3009, 3010, 3011, 3012,
3 3013, 3014, 3015, 3016, 3017, 3018, 3019, 3020, 3021, 3023 and 3024;
4 and that part of Tarrant County tract 101201 included in blocks
5 1000, 1001, 1002, 1003, 1004, 1005, 1006, 1007, 1008, 1009, 1010,
6 1011, 1012, 1013, 1014, 1015, 1016, 1017, 1018, 1019, 1020, 1021,
7 1022, 1023, 1024, 1025, 1026, 1027, 1028, 1029, 1030, 1031, 1032,
8 1033, 1034, 1035, 1036, 1037, 1038, 1039, 1040, 1041, 1042, 1043,
9 1044, 1045, 1046, 1047, 1048, 1049, 1050, 1051, 1052, 1053, 1054,
10 1055, 1056, 1057, 1068, 1071, 1072, 1073, 1074, 1075, 1076, 1077,
11 1085, 1093 and 1106; and that part of Tarrant County tract 101202
12 included in blocks 2074, 2076, 3023, 3024, 3025 and 3048; and that
13 part of Tarrant County tract 101700 included in blocks 1018, 1022,
14 1023, 1025, 1026, 1027, 1028, 1029, 1030, 1031, 1032, 1033, 1040,
15 1041, 1042, 1043, 1044, 1045, 1046, 1047, 1048, 1049, 1050, 1051,
16 1052, 1053, 1054, 1055, 1056, 1057, 1058, 1059, 1060, 1061, 1062,
17 1063, 1064, 1065, 1066, 1067, 1068, 1069, 1070, 1071, 1072, 1073,
18 1074, 1075, 1076, 1077, 1078, 1079, 1080, 1082, 1083, 1084, 1085,
19 1086, 1087, 1088, 1089, 1090, 1091, 1092, 1093, 1094, 1095, 1096,
20 1097, 1098, 1099, 1100, 1101, 1102, 1103, 1104, 1105, 1106, 1107,
21 1108, 1109, 1110, 1111, 1112, 1113, 1119 and 1120; and that part of
22 Tarrant County tract 104202 included in block group 1 and blocks
23 2000, 2001, 2002, 2003, 2004, 2005, 2006, 2007, 2008, 2009, 2010,
24 2013, 2014, 2015, 2016, 2017, 2018, 2019, 2020, 3000, 3001, 3002,
25 3003, 3004, 3005, 3006, 3007, 3008, 3009, 3010, 3011, 3012, 3013,
26 3014, 3015, 3016 and 3017; and that part of Tarrant County tract
27 104301 included in block groups 1 and 3 and blocks 2000, 2001, 2002,

1 2003, 2004, 2005, 2006, 2007, 2008, 2009, 2010, 2011, 2012, 2013,
2 2014, 2015, 2016, 2017, 2018, 2019, 2020, 2021, 2022, 2023, 2024,
3 2026, 2027, 2028, 2029, 2030, 2031, 2032, 2033, 2034, 2035, 2036,
4 2037, 2038, 2039 and 2040; and that part of Tarrant County tract
5 104302 included in block group 1 and blocks 2000, 2001, 2002, 2003,
6 2004, 2005, 2006, 2007, 2008, 2009, 2010, 2011, 2012, 2013, 2014,
7 2015, 2016, 2017, 2018, 2019, 2020, 2021, 2022, 2023, 2024, 2026,
8 2027 and 2028; and that part of Tarrant County tract 104400 included
9 in blocks 1000, 1001, 1002, 1003, 1004, 1005, 1006, 1007, 1008,
10 1009, 1010, 1011, 1012, 1013, 1014, 1015, 1016, 1017, 1018, 1019,
11 1020, 1021, 1022, 1023, 1024, 1025 and 1034; and that part of
12 Tarrant County tract 104802 included in block 1057; and that part of
13 Tarrant County tract 104900 included in blocks 2000 and 2001; and
14 that part of Tarrant County tract 105009 included in blocks 4000,
15 4001, 4002, 4003, 4004, 4005, 4006, 4007, 4008, 4009, 4010, 4011,
16 4012, 4013, 4014, 4015, 4016, 4017, 4018, 4019, 4020, 4021, 4022,
17 4023, 4024, 4025, 4026, 4027, 4028, 4029, 4030, 4031, 4032, 4033,
18 4034, 4035, 4036, 4037, 4038, 4039, 4041, 4042, 4043, 4044, 4045,
19 4046, 4048, 4049, 4050, 4051, 4052, 4078, 4079, 5000, 5001, 5002,
20 5003, 5004, 5005, 5006, 5007, 5008, 5009, 5010, 5011, 5012, 5013,
21 5019, 5021, 5023, 5024, 5025, 5026, 5027, 5028, 5029, 5033, 5036,
22 5037, 5038, 5039, 5040, 5041, 5042, 5048, 5061, 5069 and 5091; and
23 that part of Tarrant County tract 105600 included in block group 3
24 and blocks 1011, 1012, 1015, 1018, 1019, 1020, 2006, 2010, 2011,
25 2012, 2013, 2014, 2015, 2016, 2017, 2018, 4000, 4001, 4002, 4003,
26 4004, 4005, 4006, 4007, 4008, 4009, 4011, 4012, 4013, 4014 and 4015;
27 and that part of Tarrant County tract 105705 included in block group

1 1 and blocks 2002, 2003, 2004, 2005, 2006, 2007, 2008, 2009, 2010,
2 2011, 2012, 2013, 3005, 3006, 3007, 3008, 3009, 3010, 3011 and 3012;
3 and that part of Tarrant County tract 110202 included in block group
4 2 and blocks 1000, 1001, 1002, 1003, 1004, 1005, 1006, 1007, 1008,
5 1009, 1010, 1012, 1013, 1014, 1015, 1016, 1017, 1018, 1019, 1020,
6 1021, 1022, 1023 and 1024; and that part of Tarrant County tract
7 110206 included in block 1016; and that part of Tarrant County tract
8 111019 included in blocks 3022, 3023, 3024 and 3025; and that part
9 of Tarrant County tract 111026 included in blocks 1002, 1004, 1005,
10 1006, 1007, 1008, 1011, 1012, 1013, 1014, 1015, 1016, 1017, 1018,
11 1019, 1020, 1021, 1022, 1023, 1024, 1025, 1026, 2004, 2005, 2006,
12 2007, 2008, 2009, 2010, 2011, 2012, 2015, 2017 and 2020; and that
13 part of Tarrant County tract 113212 included in block group 2 and
14 blocks 1005, 1006, 1007, 1008, 1009, 1010, 1011, 1012, 1015, 1016,
15 1017, 1018, 1019, 1020, 1021, 1022 and 1034; and that part of
16 Tarrant County tract 113410 included in blocks 3007, 3008, 3009,
17 3010, 3011 and 3012; and that part of Tarrant County tract 113916
18 included in blocks 1001, 1002, 1003, 1004, 1005, 1006, 1007, 1008,
19 1009, 1010, 1011, 1012, 1013, 1014, 1015, 1016, 1017, 1018, 1019,
20 1020, 1021, 1022, 1023, 1024, 1025, 1026, 2000, 2001, 2002, 2003,
21 2004, 2005, 2006, 2007, 2008, 2009, 2010, 2011, 2012, 2013, 2014,
22 2015, 2016, 2017, 2018, 2019, 2020, 2021, 2022, 2023, 2024 and 2025;
23 and that part of Tarrant County tract 113932 included in block
24 groups 1 and 4 and blocks 2016, 2017, 2021, 2022, 2023, 2024, 2028,
25 3003, 3004, 3005, 3006, 3007, 3008, 3009 and 3010; and that part of
26 Tarrant County tract 113936 included in blocks 2005, 2012, 3009,
27 3011, 3012, 3013 and 3014; and that part of Tarrant County tract

1 113937 included in blocks 1015, 1016, 1017 and 1018; and that part
 2 of Tarrant County tract 113940 included in blocks 1017 and 1018; and
 3 that part of Tarrant County tract 113941 included in blocks 1022,
 4 1023 and 1024; and that part of Tarrant County tract 123100 included
 5 in blocks 1022, 1023, 1024, 1025, 1026, 1027, 1028, 1029, 1030,
 6 1031, 1032, 1033, 1034, 1035, 2025, 2026, 2027, 2028, 2029, 2030,
 7 2031, 2032, 2077, 2090, 2091, 2092, 2093, 2094, 2095, 2096, 2097,
 8 2098, 2099, 2100, 2101, 2102, 2103, 2109, 2110 and 2111; and that
 9 part of Tarrant County tract 123200 included in blocks 1001, 1002,
 10 1003, 1004, 1006, 1007, 1008, 1009, 1010, 2032, 2033, 2039, 2040,
 11 2041, 2042, 2043, 2044, 2045, 2046, 2047, 2048, 2049, 2050, 2051,
 12 2052, 2053, 2054, 2055, 2056, 2057, 2058, 3007, 3008, 3009, 3010,
 13 3011, 3012, 3013, 3018, 3019, 3020, 3021, 3022, 3023, 3024, 3025,
 14 3026, 3027, 3028, 3029, 3030, 3031, 3032, 3033, 3034, 3035, 3036,
 15 3037, 3038, 3039, 3040, 3041, 3042, 3043, 3044, 3045, 3046, 3047,
 16 3048, 3049, 3050, 3051, 3052, 3053, 3054, 3055, 3056, 3057, 3058,
 17 3059, 3060, 3061, 3062, 3063, 3064, 3065, 3066, 3067, 3068, 3069,
 18 3070, 3071, 3072, 3073, 3074, 3075, 3076, 3077, 3078, 3079, 3080,
 19 3081, 3082, 3083, 3084, 3085, 3086, 3087, 3088, 3089, 3090, 3091,
 20 3092, 3093, 3094, 3095, 3096, 3097, 3098, 3099, 3100, 3101, 3102,
 21 3103, 3106, 3107, 3108, 3109, 3110, 3111, 3112, 3113, 3114, 3115,
 22 3116 and 3117; and that part of Tarrant County tract 123600 included
 23 in block group 2.

24 SECTION 13. District 13 is composed of Archer, Armstrong,
 25 Baylor, Briscoe, Carson, Childress, Clay, Collingsworth, Cottle,
 26 Dallam, Deaf Smith, Dickens, Donley, Foard, Gray, Hall, Hansford,
 27 Hardeman, Hartley, Hemphill, Hutchinson, King, Knox, Lipscomb,

1 Montague, Moore, Motley, Ochiltree, Oldham, Potter, Randall,
2 Roberts, Sherman, Wheeler, Wichita and Wilbarger Counties; and
3 Denton County tracts 020206, 020208, 020402, 020403, 020504,
4 020505, 020506, 020507, 020508, 020601, 020603, 020604, 020605,
5 021100, 021202, 021203, 021204, 021301, 021305 and 021306; and that
6 part of Denton County tract 020204 included in block group 3 and
7 blocks 2007, 2008, 2009, 2010, 2029, 2030 and 2038; and that part of
8 Denton County tract 020205 included in blocks 1025, 1045 and 1049;
9 and that part of Denton County tract 020207 included in block group
10 1; and that part of Denton County tract 020404 included in block
11 group 1 and blocks 2000, 2001, 2002, 2011, 2012, 2013, 2014, 2015,
12 2016, 2017, 2018, 2019, 2020, 2021, 2022, 2023, 2024, 2025, 2026,
13 2027, 2028, 2029, 2030, 2031, 2032, 2033, 2034, 2035, 2036, 2037,
14 2038, 2039, 2040, 2041, 2042, 2043, 2044, 2045, 2046, 2047, 2048,
15 2049, 2050, 2051, 2052, 2053, 2054, 2055, 2056, 2057, 2058, 2059,
16 2060, 2061, 2062, 2063, 2064, 2065, 2066, 2067, 2068, 2069, 2070,
17 2071, 2072, 2073, 2074, 2075, 2076, 2077, 2078, 2079, 2080 and 2081;
18 and that part of Denton County tract 020405 included in block group
19 2 and blocks 1000, 1001, 1002, 1003, 1004, 1005, 1006, 1007, 1008,
20 1009, 1010, 1011, 1012, 1013, 1014, 1015, 1016, 1017, 1018, 1019,
21 1020, 1021, 1022, 1023, 1024, 1025, 1026, 1027, 1028, 1029, 1030,
22 1031, 1032, 1033, 1034, 1035, 1036, 1037, 1038, 1039, 1040, 1041,
23 1042, 1043, 1044, 1045, 1046, 1047, 1048, 1049, 1050, 1051, 1052,
24 1053, 1054, 1055, 1056, 1057, 1058, 1059, 1060, 1061, 1062, 1063,
25 1064, 1065, 1066, 1067, 1068, 1069, 1070, 1071, 1072, 1073, 1074,
26 1075, 1076, 1077, 1078, 1079, 1080, 1081, 1082, 1084, 1085, 1086,
27 1087, 1088, 1089, 1090, 1091, 1092, 1093, 1094, 1095, 1096, 1097,

1 1098, 1099, 1100, 1101, 1102, 1103, 1104, 1105, 1106, 1107, 1108,
 2 1109, 1110, 1111, 1112, 1113, 1114, 1115, 1116, 1117, 1118, 1119,
 3 1120, 1121, 1122, 1123, 1124, 1125, 1126, 1127, 1128, 1129, 1130,
 4 1131, 1132, 1133, 1134, 1140, 1141, 1142, 1143, 1144 and 1145; and
 5 that part of Denton County tract 020700 included in block groups 1
 6 and 2 and blocks 3000, 3001, 3002, 3003, 3007, 3008, 3009, 3010,
 7 3012, 3013, 3014 and 3015; and that part of Denton County tract
 8 020800 included in blocks 1000, 1001 and 1003; and that part of
 9 Denton County tract 020900 included in blocks 1000, 1001, 1002,
 10 2000, 2001, 2002, 2003, 2004, 2005, 2006, 2007, 2008, 2009, 2010,
 11 2011, 2012, 2013 and 2014; and that part of Denton County tract
 12 021000 included in block group 2 and blocks 1000, 1001 and 1002; and
 13 that part of Denton County tract 021304 included in block group 3
 14 and blocks 1000, 1001, 1002, 1003, 1004, 1005, 4000, 4001, 4002,
 15 4003, 4006, 4007, 4008, 4009, 4010, 4011, 4012, 4013, 4014, 4015,
 16 4016, 4017, 4018, 4019, 4020, 4021, 4022, 4023, 4024, 4025, 4026,
 17 4027, 4030, 4031, 4032 and 4033; and that part of Denton County
 18 tract 021307 included in block group 2 and blocks 1000, 1001, 1002,
 19 1003, 1004, 1005, 1006, 1007, 1008, 1009, 1010, 1011, 1012, 1013,
 20 1014, 1015, 1017, 1020 and 1022; and that part of Denton County
 21 tract 021412 included in blocks 1012 and 3000; and that part of
 22 Denton County tract 021414 included in block group 2 and blocks
 23 1000, 1001, 1002, 1003, 1004, 1005, 1006, 1007, 1008, 1009, 1010,
 24 1011, 1012, 1013, 1014, 1015, 1016, 1017, 1018, 1019, 1020, 1021,
 25 1022, 1023, 1024, 1025, 1026, 1027, 1028, 1029, 1030, 1031, 1032,
 26 1033, 1034, 1035, 1036, 1037, 1038, 1039, 1040, 1041, 1042, 1043,
 27 1044, 1045, 1048, 1049, 1050, 1051, 1052, 1053, 1054 and 1055; and

1 that part of Denton County tract 021415 included in block groups 1,
2 3, 4 and 5 and blocks 2000, 2001, 2002, 2003, 2004, 2005, 2006,
3 2007, 2008, 2009, 2010, 2011, 2012, 2013, 2014, 2015, 2016, 2017,
4 2018, 2019, 2020, 2021, 2022, 2023, 2024, 2025, 2026, 2027, 2028,
5 2029, 2030, 2031 and 2034; and that part of Denton County tract
6 021416 included in block group 1 and blocks 2000, 2001, 2002, 2003,
7 2004, 2005, 2006, 2007, 2008, 2009, 2010, 2011, 2012, 2013, 2014,
8 2015, 2016 and 2017; and that part of Denton County tract 021417
9 included in blocks 1003, 1004, 1005, 1006, 1007, 1008, 1009, 1010,
10 1015, 1023, 1034, 1035, 1036 and 1037; and that part of Denton
11 County tract 021418 included in blocks 3000, 3001, 3002, 3003, 3004
12 and 3019; and that part of Denton County tract 021422 included in
13 block group 1 and blocks 2000 and 2001; and that part of Denton
14 County tract 021423 included in block group 1 and blocks 2000, 2001,
15 2002, 2003, 2004, 2005, 2006, 2007, 2008, 2009, 2014, 2021, 2022,
16 2023 and 2027; and Wise County tracts 150300, 150404 and 150405; and
17 that part of Wise County tract 150101 included in block groups 1 and
18 2 and blocks 3000, 3001, 3002, 3003, 3004, 3005, 3006, 3007, 3008,
19 3009, 3010, 3011, 3012, 3013, 3014, 3015, 3016, 3017, 3018, 3019,
20 3020, 3021, 3022, 3023, 3024, 3025, 3026, 3027, 3028, 3029, 3030,
21 3031, 3032, 3033, 3034, 3035, 3036, 3037, 3038, 3039, 3040, 3041,
22 3042, 3043, 3044, 3045, 3046, 3047, 3048, 3049, 3050, 3051, 3052,
23 3053, 3054, 3055, 3056, 3057, 3059, 3060, 3062, 3063, 3064 and 3066;
24 and that part of Wise County tract 150103 included in blocks 3000,
25 3001, 3002, 3004 and 3011; and that part of Wise County tract 150202
26 included in blocks 1002, 1003, 1004, 1005, 1006, 1007, 1008, 1009,
27 1010, 1011, 1012, 1013, 1014, 1015, 1016, 1017, 1026, 1027, 1028,

1 1053, 1056, 1064, 2000, 2001, 2002, 2003, 2004, 2005, 2006, 2007,
2 2008, 2009, 2010, 2011, 2012, 2013, 2014, 2015, 2016, 2017, 2018,
3 2019, 2020, 2021, 2022, 2023, 2024, 2025, 2026, 2027, 2028, 2029,
4 2030, 2031, 2032, 2033, 2034 and 2087; and that part of Wise County
5 tract 150402 included in block group 4 and blocks 2001, 2006, 2009,
6 2010, 2011, 2012, 2013, 2015, 2016, 2017, 2018, 2019, 2020, 2021,
7 2022, 2023, 2024, 2025, 2026, 2027, 2028, 2029, 2030, 2031, 2032,
8 2033, 2034, 2035, 2036, 2037, 2038, 2039, 2040, 2041, 2042, 2043,
9 2044, 2045, 2046, 2047, 2048, 2049, 2050, 2051, 2052, 2053, 2054,
10 2055, 2056, 2057, 2058, 2059, 2061, 2063, 2064, 2065, 2066, 2069 and
11 2104; and that part of Wise County tract 150500 included in block
12 group 2 and blocks 1002, 1003, 1004, 1005, 1006, 1007, 1014, 1015,
13 1016, 1017, 1018, 1019, 1020, 1021, 1022, 1023, 1024, 1025, 1026,
14 1027, 1028, 1029, 1030, 1031, 1032, 1033, 1034, 1035, 1036, 1037,
15 1038, 1039, 1040, 1041, 1042, 1043, 1044, 1045, 1046, 1047, 1048,
16 1049, 1052, 1053, 1054, 1055, 1056, 1057, 1058, 1059, 1060, 3000,
17 3001, 3002, 3003, 3004, 3005, 3006, 3007, 3008, 3009, 3010, 3011,
18 3012, 3013, 3015, 3016, 3017, 3018, 3019, 3020, 3021, 3022, 3024,
19 3025, 3026, 3027, 3028, 3029, 3032, 3033, 3034, 3035, 3036, 3037,
20 3038, 3039, 3040, 3041, 3042, 3043, 3044, 3045, 3046, 3047, 3048,
21 3049, 3050, 3051, 3052, 3053, 3054, 3055, 3056, 3057, 3058, 3059,
22 3060, 3061, 3062, 3063, 3064 and 3065.

23 SECTION 14. District 14 is composed of Galveston and Orange
24 Counties; and Brazoria County tracts 661700, 662000, 662100,
25 662200, 662300, 662400, 662500, 662600, 662700, 662800, 662900,
26 663000, 663100, 663200, 663300, 663400, 663500, 663600, 663700,
27 663800, 663900, 664000, 664100, 664200, 664300, 664400, 664501 and

1 990000; and that part of Brazoria County tract 661400 included in
2 blocks 5004, 5005, 5006, 5007 and 5008; and that part of Brazoria
3 County tract 661502 included in blocks 1001, 1002, 1003, 1017,
4 1018, 1019, 1020, 1021, 1022, 1023, 1024, 1025, 1028, 1029, 1030,
5 1031, 1032 and 1033; and that part of Brazoria County tract 661601
6 included in block group 1 and blocks 2013, 2018, 2019, 2020, 2021,
7 2024, 2025, 2026, 2027, 2028, 2029, 2030, 2031, 2032, 2033, 2034,
8 2035, 2036, 2037, 2038, 2039, 2040, 2041, 2042, 2043, 3000, 3002,
9 3003, 3004, 3005, 3006, 3007, 3008, 3009, 3010, 3011, 3012, 4012,
10 4013, 4014 and 4015; and that part of Brazoria County tract 661602
11 included in block group 1 and blocks 2006, 2008, 2009, 2010, 2011,
12 2012, 2013, 2014, 2015, 2016, 2017, 2018, 2019, 2020, 2021, 2022,
13 2023 and 2024; and that part of Brazoria County tract 661800
14 included in blocks 2000, 2001, 2005, 2034, 2035, 2036, 2038, 2040,
15 2041, 2042, 2043, 2048, 2049, 2050, 2051, 2052, 2053, 2054, 2055,
16 2056, 2057, 2058, 2059, 2060, 2061, 2062, 2063, 2064, 2065, 2066,
17 2067, 2068, 2069, 2070, 2072, 2073, 2074, 2075, 2076, 2077, 2078,
18 2079, 2080, 2081, 2082, 2083, 2084, 2085, 2086, 2094, 2095, 2096,
19 2097, 2098 and 2101; and that part of Brazoria County tract 661901
20 included in block group 1 and blocks 2035, 2036, 2048, 2049, 2050,
21 2054, 2055, 2056, 2057, 2058, 2059, 2060, 2061, 2062, 2063, 2065,
22 2066, 2067, 2068, 2069, 2070, 2071, 2072, 2073, 2074, 2075, 2076,
23 2077, 2078, 2079, 2080, 2081, 2082, 2083, 2084, 2085, 2086, 2087,
24 2088, 2089, 2090, 2091, 2092, 2093, 2094, 2095, 2096, 2097, 2098,
25 2099, 2100, 2101, 2102, 2103, 2104, 2105, 2106, 2107, 2117, 2126,
26 2127, 2137, 2138, 2142, 2143, 2144, 2145, 2146, 3007, 3008, 3009,
27 3010, 3011, 3012, 3013, 3014, 3015, 3016, 3017, 3018, 3019, 3022,

1 3023, 3024, 3025, 3026, 3027, 3028, 3029, 3030, 3031, 3032 and 3033;
2 and Chambers County tract 990000; and that part of Chambers County
3 tract 710401 included in blocks 3113, 3114, 3115, 3117, 3118, 3119
4 and 3120; and Jefferson County tracts 000304, 000310, 001302,
5 001303, 001700, 001900, 002000, 002200, 002300, 002400, 002500,
6 002600, 005100, 005400, 005500, 005600, 005900, 006100, 006300,
7 006400, 006500, 006600, 006700, 006800, 006900, 007002, 007003,
8 007004, 007100, 010100, 010200, 010300, 010400, 010500, 010600,
9 010700, 010800, 010901, 010902, 011001, 011002, 011101, 011102,
10 011204, 011205, 011303, 011304, 011600, 011800, 980000, 980200,
11 980300 and 990000; and that part of Jefferson County tract 000306
12 included in block groups 2, 3 and 4 and blocks 1001, 1002, 1003,
13 1004, 1005, 1006, 1007, 1008, 1009, 1010, 1011, 1012, 1013, 1014,
14 1015, 1016, 1017, 1018, 1019, 1020, 1021, 1022, 1023 and 1024; and
15 that part of Jefferson County tract 001200 included in blocks 2042,
16 2043, 2049, 2050, 2059, 2060, 2061, 2062, 2063, 2064, 2065, 2066,
17 2067, 2068, 2069, 2070 and 2071; and that part of Jefferson County
18 tract 001301 included in block groups 1 and 4 and blocks 2000, 2001,
19 2002, 2003, 2004, 2005, 2006, 2007, 2008, 2009, 2010, 2011, 2012,
20 2013, 2014, 2019, 3022, 3023, 3024, 3025, 3026, 3027 and 3028; and
21 that part of Jefferson County tract 002100 included in block group 2
22 and blocks 1001, 1002, 1003, 1004, 1011, 1012, 1013, 1014, 1015,
23 1016, 1017, 1018, 1019, 3001, 3007, 3008, 3009, 3028, 3029, 3030,
24 3031 and 3033; and that part of Jefferson County tract 011402
25 included in blocks 2050, 2051, 2052, 2055, 2057, 2058, 2059, 2062,
26 2063, 2064, 2065, 2066, 2067, 2068, 2069 and 2070; and that part of
27 Jefferson County tract 011500 included in blocks 1115, 1116, 1117,

1 1118, 1119, 1120, 1121, 1123, 1124, 1125, 1128, 1129, 1161, 1162,
 2 1163, 1164, 1165, 1169, 1170, 1171, 1172, 1173, 1174, 1175, 1176,
 3 1177, 1178, 1179, 1180, 1181, 1182, 1183, 1184, 1185, 1186, 1187,
 4 1188, 1189, 1190, 1191, 1192, 1193, 1194, 1195, 1196, 1197, 1198,
 5 1199, 1200, 1201, 1202, 1203, 1204, 1205, 1208, 1209 and 1213; and
 6 that part of Jefferson County tract 011700 included in blocks 1071,
 7 1104, 1105, 1133, 1134, 1135, 2000, 2001, 2002, 2003, 2004, 2005,
 8 2006, 2007, 2008, 2009, 2010, 2011, 2028, 2029, 2030, 2031, 2032,
 9 2033, 2034, 2035, 2036, 2037, 2038, 2039, 2040, 2041, 2062, 2067,
 10 2069, 2070, 2071, 2072, 2073, 2074, 2075, 2076, 2077, 2078, 2079,
 11 2080, 2081, 2082, 2083, 2084, 2085, 2086, 2087, 2088, 2089, 2090,
 12 2091, 2092, 2093, 2094, 2095, 2096, 2097, 2098, 2099, 2100, 2101,
 13 2102, 2103, 2104, 2105, 2106, 2107, 2108, 2109, 2110, 2111, 2112,
 14 2113, 2114, 2115, 2116, 2117, 2118, 2119, 2120, 2121, 2122, 2123,
 15 2124, 2125, 2126, 2127, 2128, 2129, 2130, 2131, 2132, 2133, 2134,
 16 2135, 2136, 2137, 2138, 2139, 2140, 2141, 2142, 2143, 2144, 2145,
 17 2146, 2147, 2148, 2149, 2150, 2151, 2152, 2153, 2154, 2155, 2156,
 18 2157, 2158 and 2159.

19 SECTION 15. District 15 is composed of Brooks, Jim Wells,
 20 Karnes, Live Oak and Wilson Counties; and Guadalupe County tracts
 21 210100, 210200, 210300, 210400, 210505, 210506, 210508, 210509,
 22 210510, 210511, 210512, 210513, 210805, 210806, 210902, 210903,
 23 210904 and 210905; and that part of Guadalupe County tract 210609
 24 included in blocks 1000, 1027 and 1028; and that part of Guadalupe
 25 County tract 210803 included in block group 2 and blocks 1000, 1001,
 26 1002, 1003, 1004, 1005, 1006, 1007, 1008, 1009, 1010, 1011, 1012,
 27 1013, 1014, 1015, 1016, 1017, 1018, 1019, 1020, 1021, 1022, 1023,

1 1024, 1025, 1026, 1027, 1033, 1034, 1035, 1036, 1037, 1038, 1039,
2 1043, 1044, 1049, 1050, 1051, 1052, 1053, 1061, 1062, 1063, 1067,
3 1068, 1069, 1070, 1071, 1072, 1073, 1074, 1075, 1076 and 1077; and
4 that part of Guadalupe County tract 210804 included in blocks 1029,
5 1033 and 1034; and Hidalgo County tracts 020103, 020104, 020105,
6 020106, 020107, 020108, 020205, 020206, 020207, 020208, 020209,
7 020210, 020211, 020303, 020304, 020305, 020306, 020307, 020403,
8 020405, 020406, 020407, 020408, 020409, 020505, 020506, 020507,
9 020508, 020509, 020510, 020511, 020512, 020513, 020600, 020724,
10 020725, 020727, 020728, 020729, 020730, 020731, 020732, 020733,
11 020734, 020735, 020736, 020804, 020805, 020806, 020807, 020808,
12 020907, 020908, 020909, 020910, 021001, 021002, 021003, 021100,
13 021201, 021203, 021204, 021306, 021307, 021308, 021309, 021310,
14 021311, 021312, 021314, 021315, 021407, 021408, 021703, 022010,
15 023516, 023517, 023518, 023519, 023522, 023523, 023524, 023525,
16 023530, 023531, 023532, 023533, 023534, 023535, 023536, 023601,
17 023903, 023905, 023906, 023907, 023908, 024001, 024002, 024003,
18 024004, 024107, 024108, 024109, 024115, 024116, 024117, 024118,
19 024119, 024120, 024121, 024122, 024123, 024124, 024125, 024126,
20 024127, 024128, 024129, 024130, 024131, 024132, 024204, 024206,
21 024207, 024208, 024209, 024210, 024211, 024212, 024301, 024302 and
22 980000; and that part of Hidalgo County tract 020905 included in
23 block groups 2 and 3 and blocks 1019, 1020, 1021, 1022 and 1023; and
24 that part of Hidalgo County tract 020906 included in block groups 2
25 and 3; and that part of Hidalgo County tract 021313 included in
26 block group 1 and blocks 2000, 2007, 2008, 2009, 2010, 2011, 2012,
27 2013, 2014, 2015, 2016, 2017, 2018, 2033, 2040, 2041, 2042 and 2043;

1 and that part of Hidalgo County tract 021401 included in block
2 groups 3, 4 and 5 and blocks 2005, 2006, 2007, 2008, 2009, 2010,
3 2011, 2012, 2013, 2014, 2015, 2016, 2017, 2032, 2033, 2034, 2035,
4 2036, 2037, 2052, 2053, 2054, 2055 and 2058; and that part of
5 Hidalgo County tract 021405 included in block groups 1, 3 and 4 and
6 blocks 2003, 2005, 2006, 2007, 2008, 2009, 2010 and 2011; and that
7 part of Hidalgo County tract 021406 included in blocks 1013, 1014,
8 1015, 1016 and 1017; and that part of Hidalgo County tract 021409
9 included in block groups 1 and 3 and blocks 2000, 2001, 2002, 2003,
10 2004, 2005, 2007, 2008, 2009, 2010, 2011, 2012, 2013, 2014 and 2015;
11 and that part of Hidalgo County tract 021500 included in block group
12 4 and blocks 1004, 1005, 1006, 1007, 2012, 3003, 3004, 3005, 3006,
13 3007, 3008, 3015, 3016, 3017, 3018, 3019, 3020, 3024, 3025, 3026 and
14 3027; and that part of Hidalgo County tract 021600 included in block
15 groups 2 and 3 and blocks 1002, 1003, 1004, 1005, 1008, 1009, 1010,
16 1011, 1013, 1014, 1015, 1016, 1017, 1018, 1020, 1021 and 1022; and
17 that part of Hidalgo County tract 021704 included in block group 2;
18 and that part of Hidalgo County tract 021705 included in block group
19 3 and blocks 2000, 2001, 2002, 2003, 2004, 2005, 2006, 2007, 2008,
20 2009, 2010, 2011, 2012, 2013, 2014, 2015, 2016, 2017, 2018, 2019,
21 2020, 2021, 2022, 2023, 2024, 2025, 2026, 2027, 2028, 2029, 2030,
22 2031, 2032, 2033, 2034, 2035, 2036, 2037, 2038, 2039, 2040, 2041,
23 2042, 2043, 2046 and 2047; and that part of Hidalgo County tract
24 021707 included in blocks 2003, 2004, 3012 and 3013; and that part
25 of Hidalgo County tract 021903 included in blocks 1002, 1003, 1004,
26 1005, 1008, 1009, 1010, 1011, 1012, 1013, 1014, 1015, 1016, 1017,
27 1018, 1019, 1020, 1021, 1022, 1023, 1024 and 1025; and that part of

1 Hidalgo County tract 021904 included in blocks 1003, 1004, 1005,
2 1006, 1007, 1008, 1009, 1010, 1011, 1013, 1016, 1017, 1018, 1019,
3 1020, 1021, 1022 and 1026; and that part of Hidalgo County tract
4 022007 included in blocks 1029, 1038 and 1039; and that part of
5 Hidalgo County tract 022009 included in blocks 1000, 1001, 1003,
6 1006, 1007, 1008, 1009, 2000, 2014, 2015, 2016, 2017, 2018, 2019,
7 2020 and 2023; and that part of Hidalgo County tract 022011 included
8 in block groups 2 and 3 and blocks 1000, 1001, 1002, 1003 and 1006;
9 and that part of Hidalgo County tract 022112 included in block group
10 1 and blocks 3003, 3019, 3020 and 3028; and that part of Hidalgo
11 County tract 022113 included in blocks 1021, 1024, 1025, 1026,
12 1034, 2002, 2003, 2004, 2005, 2006, 2007, 2008 and 2009; and that
13 part of Hidalgo County tract 022802 included in blocks 1028, 1029,
14 1030, 1031, 1032, 1035, 1036, 1037, 1038, 1039, 1040, 1041, 1042,
15 1043, 1044, 1045, 1046, 1047, 1048, 1049, 1050, 1051, 1052, 1053,
16 1054, 1055, 1056, 1057, 1058, 1059, 1060, 1061, 1062, 1063, 1137,
17 1138, 1146, 1147, 1148 and 1149; and that part of Hidalgo County
18 tract 023520 included in block group 2 and blocks 1000, 1001, 1002,
19 1003, 1004, 1005, 1006, 1007, 1009, 1010, 1011, 1012, 1013, 1014,
20 1015, 1016, 1017, 1018, 1019, 1020, 1021, 1022, 1023, 1024 and 1026;
21 and that part of Hidalgo County tract 023521 included in block
22 groups 1, 2 and 4 and blocks 3000, 3001, 3002, 3003, 3004, 3005,
23 3006, 3007, 3008, 3009, 3010, 3011, 3012, 3013, 3014, 3015 and 3016;
24 and that part of Hidalgo County tract 023602 included in block
25 groups 1, 3 and 4 and blocks 2000, 2001, 2002, 2003, 2004, 2005,
26 2006, 2007, 2008, 2009, 2010, 2011, 2012, 2013, 2014, 2015, 2016,
27 2017, 2018, 2019, 2020, 2021, 2022, 2023, 2024, 2026, 2027 and 2028;

1 and that part of Hidalgo County tract 023700 included in blocks
2 2003, 2004, 2005, 2006, 2007, 2008, 2009, 2010, 2011, 2012, 2013,
3 2014, 2015, 2016, 2017, 2018, 2019, 2020, 2031, 2032, 2033, 2034,
4 2035, 2036, 2037, 2038, 2039, 2040, 2041, 2042, 2043, 2044, 2045,
5 2046, 2047, 2048, 2049, 2050, 2051, 2052, 2053, 2054, 2055, 2056,
6 2057, 2058, 2059, 2060, 2061, 2062, 2063, 2064, 2065 and 2066; and
7 that part of Hidalgo County tract 023803 included in blocks 2010,
8 2011, 2012, 2013, 2014, 2015, 4010, 4011, 4012, 4013 and 4021; and
9 that part of Hidalgo County tract 023804 included in block group 1
10 and blocks 3001, 3002, 3003, 3004, 3005, 3006, 3007, 3008, 3009,
11 3010, 3011, 3012, 3013, 3014, 3015, 3016, 3017, 3018, 3019, 3020,
12 3021, 3022, 3023, 3024, 3025 and 3026; and that part of Hidalgo
13 County tract 023805 included in block group 1 and blocks 2003, 2004,
14 2005, 2006, 2007, 2008, 2009, 2010, 2011, 2012, 2013, 2014, 2015,
15 2016, 2017, 2018, 2019, 2020, 2021, 2022, 2023, 2024, 2025, 2026,
16 2027, 2028, 2029, 2030, 3006, 3007, 3008, 3009, 3010, 3011, 3012 and
17 3013; and that part of Hidalgo County tract 024404 included in
18 blocks 1000, 1001, 1002, 1003, 1004, 1005, 1006, 1007, 1008, 1009,
19 1010, 1011, 1012, 1013, 1014, 1015, 1016, 1017, 1018, 1019, 1020,
20 1021, 1022, 1023, 1024, 1025, 1028, 1029, 1030, 1031, 1032, 1040,
21 2006, 2007, 2008, 2009, 2010, 2011, 2012, 2013, 2014, 2015, 2016,
22 2017, 2036, 2037, 2038 and 2039; and that part of Hidalgo County
23 tract 024502 included in blocks 1000, 1001, 1002, 1003, 1004, 1005,
24 1023 and 1024; and that part of Hidalgo County tract 024600 included
25 in block group 1 and blocks 3000, 3001, 3002, 3003, 3004, 3005,
26 3006, 3007, 3008, 3009, 3011, 3012, 3013, 3025, 3029 and 3032.

27 SECTION 16. District 16 is composed of El Paso County tracts

1 000106, 000107, 000108, 000109, 000110, 000111, 000112, 000113,
2 000114, 000204, 000205, 000206, 000207, 000208, 000301, 000302,
3 000401, 000403, 000404, 000600, 000800, 000901, 000902, 001001,
4 001002, 001107, 001109, 001110, 001111, 001112, 001114, 001115,
5 001116, 001117, 001118, 001119, 001202, 001204, 001301, 001302,
6 001400, 001501, 001502, 001600, 001700, 001800, 001900, 002000,
7 002100, 002201, 002202, 002300, 002400, 002500, 002600, 002800,
8 002900, 003000, 003100, 003200, 003300, 003402, 003403, 003404,
9 003501, 003502, 003601, 003602, 003701, 003702, 003801, 003803,
10 003804, 003901, 003904, 003905, 004004, 004006, 004007, 004008,
11 004103, 004104, 004105, 004106, 004107, 004201, 004202, 004303,
12 004307, 004309, 004310, 004311, 004312, 004313, 004314, 004316,
13 004317, 004318, 004319, 004320, 010102, 010103, 010203, 010213,
14 010214, 010217, 010218, 010222, 010225, 010226, 010227, 010228,
15 010229, 010230, 010231, 010232, 010303, 010307, 010311, 010312,
16 010316, 010317, 010322, 010323, 010326, 010327, 010328, 010329,
17 010336, 010337, 010338, 010346, 010348, 010349, 010350, 010351,
18 010352, 010353, 010354, 010355, 010356, 010357, 010360, 010361,
19 010362, 010363, 010366, 010367, 010368, 010370, 010408, 010409,
20 010601, 010602 and 980000; and that part of El Paso County tract
21 003902 included in block group 1 and blocks 2000, 2001, 2002, 2003,
22 2004, 2005, 2006, 2007, 2008, 2009, 2010, 2011, 2012, 2013, 2014,
23 2015, 2016, 2017, 2018, 2019, 2020, 2021, 2022, 2023, 2024, 2025,
24 2026, 2027, 2028, 2029, 2030, 2031, 2034, 2035, 2036, 2037, 2038 and
25 2039; and that part of El Paso County tract 004005 included in
26 blocks 3000, 3001, 3002, 3003, 3004, 3005, 3006, 3007, 3008, 3009,
27 3010, 3011, 3012, 3013, 3014, 3017, 3018, 3019, 3020, 3021, 3022,

1 3023, 3024, 3025, 3026, 3027, 3030 and 3031; and that part of El
2 Paso County tract 010101 included in block group 1 and blocks 2001,
3 2005, 2006, 2007, 2008, 2009, 2010, 2011, 2013, 2014, 2015, 2016,
4 2017, 2018, 2019, 2020, 2021, 2022, 2023, 2024, 2025, 2026, 2027,
5 2028, 2029, 2030, 2031, 2032, 2033, 2034, 2035, 2036, 2037, 2038,
6 2039, 2040, 2041, 2044, 2045, 2046, 2047, 2048, 2049, 2050, 2051,
7 2052, 2053, 2054, 2055, 2056, 2057, 2058, 2059, 2060, 2061, 2062,
8 2063, 2064, 2065, 2066, 2067, 2068, 2069, 2070, 2071, 2072, 2073,
9 2074, 2075, 2076, 2077, 2078, 2079, 2080, 2081, 2082, 2083, 2084,
10 2085, 2086, 2087, 2089, 2090, 2091, 2092, 2093, 2094, 2095, 2096,
11 2097, 2098, 2099, 2100, 2101, 2102, 2103, 2104, 2105 and 2106; and
12 that part of El Paso County tract 010210 included in block groups 2
13 and 3; and that part of El Paso County tract 010211 included in
14 blocks 1007, 1008, 1009, 1010, 1011, 1012, 1013, 1014, 1015, 1016,
15 1017, 1018, 1019, 1020, 1021, 1022, 1023, 1024, 1025, 1026, 1027,
16 1028, 1029, 1030, 1031, 1032, 1033, 1034, 1035, 1036, 1037, 1038,
17 1039, 1040, 1041, 1042, 1043, 1044 and 1045; and that part of El
18 Paso County tract 010212 included in block groups 1 and 4 and blocks
19 2002, 2007, 2008, 2009, 2012, 2013, 2014, 2015, 2017, 2018, 2019,
20 2020, 2021, 2022, 2023 and 2024; and that part of El Paso County
21 tract 010220 included in block groups 2 and 3 and blocks 1000, 1002,
22 1003, 1004, 1005, 1006, 1007, 1008, 1009, 1010, 1011, 1012, 1013,
23 1014, 1015, 1016, 1017, 1018, 1019, 1020, 1021, 1022, 1023, 1024,
24 1025, 1026, 1027, 1028, 1029, 1030, 1031, 1032, 1033, 1034, 1035,
25 1036, 1037, 1038, 1039, 1040, 1041, 1042, 1043, 1044, 1045, 1046,
26 1047, 1048, 1049, 1050, 1051, 1052, 1053, 1054, 1055, 1056, 1057,
27 1058, 1059, 1060, 1061, 1062, 1063, 1064, 1065, 1066, 1067, 1068,

1 1069, 1070, 1071, 1072, 1073, 1074, 1075, 1076, 1077, 1078, 1079,
 2 1080, 1081, 1082, 1083, 1084, 1085, 1086, 1087, 1088, 1089, 1090,
 3 1091, 1092, 1093, 1094, 1095, 1096, 1097, 1098, 1099, 1101, 1102,
 4 1103, 1104, 1105, 1106, 1107, 1108 and 1109; and that part of El
 5 Paso County tract 010223 included in blocks 1001, 1003, 1004, 1005,
 6 1006, 1007, 1008, 1009, 1010, 1011, 1012, 1013, 1014, 1015, 1017,
 7 1018, 1019, 1020, 1021, 1022, 1023, 1024, 1025, 1031, 1032, 1033,
 8 1034, 1035, 1036, 1037, 2019 and 2020; and that part of El Paso
 9 County tract 010333 included in blocks 1000, 1001, 1004, 3000,
 10 3001, 3002, 3003 and 3004; and that part of El Paso County tract
 11 010334 included in block group 2 and blocks 1012, 1013, 1023, 1025,
 12 1026, 1027, 1028, 1029, 1030, 1031, 1032, 1037, 1038 and 1044; and
 13 that part of El Paso County tract 010335 included in blocks 2002 and
 14 2003; and that part of El Paso County tract 010347 included in block
 15 group 1 and blocks 2000, 2001, 2002, 2003, 2004, 2005, 2006, 2007,
 16 2008, 2009, 2010, 2011, 2012, 2013, 2014, 2015, 2016, 2017, 2018,
 17 2019, 2020, 2021, 2022, 2023, 2024, 2025, 2026, 2027, 2028, 2029,
 18 2030, 2031, 2032, 2036, 2037, 3000, 3001, 3002, 3016 and 3023; and
 19 that part of El Paso County tract 010358 included in blocks 2003,
 20 2004, 2005, 2008, 2009, 2010, 2011, 2012, 2013, 2014, 2015, 2016,
 21 2017, 2018, 2019, 2020, 2021, 2022, 2023, 2024, 2025, 2026, 2027,
 22 2028, 2029, 2030, 2031, 2032, 2033, 2034, 2035, 2036, 2037, 2038,
 23 2039, 2040, 2041, 2042, 2043, 2044, 2045, 2046, 2047, 2048, 2049,
 24 2050, 2051, 2052, 2053, 2054, 2055, 2056, 2059, 2060, 2061, 2062,
 25 2063, 2064, 2065, 2066, 2067, 2068, 2069, 2070, 2071, 2072 and 2073;
 26 and that part of El Paso County tract 010369 included in blocks
 27 1004, 1005, 1009, 1010, 1011, 1012, 1013, 1014, 1015, 1016, 1017,

1 1018, 1019, 1020, 1021, 1022, 1023, 1024, 1025, 1026, 1027, 1028,
2 1029, 1030, 1031, 1032, 1033, 1036, 1037, 1038, 1039, 1040, 1041,
3 1042, 1043, 1044, 1045, 1046, 1047, 1048, 1049, 1050, 1051, 1052,
4 1053, 1054, 1055, 1056, 1057, 1058, 1059, 1060, 1061, 1062, 1063,
5 1064, 1065, 1066, 1067, 1068, 1069, 1070, 1071, 1072, 1073, 1074,
6 1075, 1076, 1077, 1078, 1079, 1080, 1081, 1082, 1083, 1084, 1085,
7 1086, 1087, 1088, 1089, 1090, 1091, 1092, 1093, 1094, 1095, 1096,
8 1097, 1098, 1099, 1100, 1101, 1102, 1103, 1104, 1105, 1106, 1107,
9 1108, 1109, 1110, 1111, 1112, 1113, 1114, 1115, 1116, 1117, 1118,
10 1119, 1120, 1121, 1122, 1123, 1124, 1125, 1126, 1127, 1128, 1129,
11 1130, 1131, 1132, 1133, 1134, 1135, 1136, 1137, 1138, 1139, 1140,
12 1141, 1142, 1143, 1144, 1145, 1146, 1147, 1148, 1149, 1150, 1151,
13 1152, 1153, 1154, 1155, 1156, 1157, 1158, 1159, 1160, 1161, 1162,
14 1163, 1164, 1165, 1166, 1167, 1168, 1169, 1170, 1171, 1172, 1173,
15 1174, 1175, 1176, 1177, 1178, 1179, 1180, 1181, 1182, 1183, 1184,
16 1185, 1186, 1187, 1188, 1189, 1191, 1192, 1195, 1196, 1197, 1198,
17 1199, 1200, 1201, 1202, 1203, 1204, 1205, 1206, 1207, 1208, 1209,
18 1210, 1211, 1212, 1213, 1214, 1215, 1216, 1217, 1218, 1219, 1220,
19 1221, 1222, 1223, 1224, 1225, 1226, 1227, 1228, 1229, 1230, 1231,
20 1232, 1233, 1234, 1235, 1236 and 1237; and that part of El Paso
21 County tract 010371 included in block group 1 and blocks 2003, 2004,
22 2005, 2006, 2007, 2008, 2013, 2014, 2015, 2019, 2020, 2021, 3001,
23 3002, 3003, 3004, 3005 and 3006; and that part of El Paso County
24 tract 010372 included in block group 1 and blocks 2002, 2003, 2004,
25 2005, 2006, 2007, 2008, 2009, 2010, 2011, 2012, 2013, 2014, 2015,
26 2016, 2017, 2018, 2019, 2020, 2021 and 2022; and that part of El
27 Paso County tract 010404 included in block group 3 and blocks 4000,

1 4001, 4002, 4003, 4004, 4005, 4006, 4007, 4008, 4009, 4010, 4011,
2 4012, 4013, 4014 and 4015.

3 SECTION 17. District 17 is composed of Angelina, Falls,
4 Houston, Leon, Limestone, McLennan, Milam, Nacogdoches, Robertson
5 and Trinity Counties; and Freestone County tract 000700; and that
6 part of Freestone County tract 000102 included in block 1024; and
7 that part of Freestone County tract 000400 included in blocks 1064,
8 2131, 2132, 2134, 2139 and 2140; and that part of Freestone County
9 tract 000600 included in block groups 1 and 3 and blocks 2012, 2015,
10 2016, 2017, 2018, 2019, 2020, 2021, 2022, 2023, 2024, 2025, 2026,
11 2027, 2028, 2029, 2030, 2031, 2032, 2033, 2034, 2035, 2036, 2037,
12 2038, 2039, 2040, 2041, 2042, 2043, 2044, 2045, 2046, 2047, 2049,
13 2051, 2052, 2053, 2054, 2055, 2056, 2057, 2058, 2060, 2061, 2062,
14 2063, 2064, 2065, 4006, 4007, 4008, 4009, 4010, 4011, 4012, 4013,
15 4014, 4015, 4016, 4017, 4018, 4019, 4020, 4021, 4022, 4023, 4024,
16 4025, 4026, 4027, 4028, 4029, 4030, 4031, 4032, 4033, 4034, 4035,
17 4036, 4037, 4038, 4039, 4040, 4041, 4042, 4043, 4044, 4045, 4046,
18 4047, 4048, 4049, 4050, 4051, 4052, 4053, 4054, 4055, 4056, 4057,
19 4058, 4059, 4060, 4061, 4062, 4063, 4064, 4065, 4066, 4067, 4068,
20 4069 and 4070; and that part of Freestone County tract 000900
21 included in blocks 1000, 1001, 1002, 1003, 1004, 1005, 1006, 1007,
22 1008, 1009, 1010, 1011, 1012, 1013, 1014, 1015, 1016, 1017, 1024,
23 1027, 1028, 1029, 1032, 1033, 1034, 1035, 1036, 1037, 1038, 1039,
24 1040, 1041, 1042, 1043, 1048, 1049, 1050, 1051, 1052, 1053, 1054,
25 1055, 1056, 1057, 1058, 1059, 1060, 1061, 1062, 1063, 1064, 1065,
26 1066, 1067, 1068, 1069, 1070, 1071, 1072, 1073, 1074, 1075, 1076,
27 1077, 1078, 1079, 1080, 1081, 1082, 1083, 1084, 1085, 1086, 1087,

1 1088, 1089, 1090, 1091, 1093 and 1094; and Travis County tracts
2 042600, 042700, 046000, 046100, 046200, 046600, 046700 and 046800;
3 and that part of Travis County tract 042500 included in blocks 1000,
4 1001, 1002, 1003, 1004, 1005, 1006, 1007, 1008, 1009, 1010, 1011,
5 1012, 1013, 1014, 1015, 1016, 1017, 1018, 1019, 1020, 1021, 1022,
6 1024, 1025, 1026, 1027, 1028, 1029, 1031, 1032, 1033, 3000, 3001,
7 3002, 3003, 3004, 3005, 3006, 3007, 3008, 3009, 3010, 3011, 3012,
8 3013, 3014, 3015, 3016, 3017, 3018, 3019, 3020, 3021, 3022, 3023,
9 3024, 3025, 3026, 3027, 3028, 3029, 3030, 3031, 3032, 3033, 3034,
10 3035, 3036, 3037, 3038, 3039, 3040, 3041, 3042, 3043, 3045, 3046,
11 3047, 3048 and 3049; and that part of Travis County tract 042800
12 included in block groups 2 and 3 and blocks 1000, 1001, 1002, 1003,
13 1004, 1005, 1006, 1007, 1008, 1009, 1010, 1016, 1017, 1018, 1019,
14 1021, 1022, 1023, 1026, 1027 and 1028; and that part of Travis
15 County tract 044100 included in blocks 2001, 2002, 2003, 2013,
16 2014, 2015 and 2016; and that part of Travis County tract 045800
17 included in blocks 1000, 1001, 1002, 1003, 1004, 1005, 1006, 1007,
18 1008, 1009, 1010, 1011, 1012, 1013, 1014, 1015, 1016, 1017, 1018,
19 1019, 1020, 1021, 1022, 1023, 1024, 1025, 1026, 1028, 1029, 1030,
20 1032, 1033, 1035, 1036, 1037, 1038, 1039, 1040, 1041, 1042, 1043,
21 1044, 1045, 1046, 1047, 1071, 1073, 1074, 1075, 1076, 1077, 1079,
22 1080, 1081, 1082 and 1089; and that part of Travis County tract
23 046300 included in blocks 1000, 1001, 1002, 1003, 1004, 1005, 1006,
24 1007, 1008, 1009, 1010, 1011, 1012, 1013, 1014, 1015, 1016, 1018,
25 1019, 1020, 1021, 1022, 1023, 1024, 1025, 1026 and 1027; and that
26 part of Travis County tract 046400 included in block group 1 and
27 blocks 2000, 2001, 2002, 2003, 2004, 2005, 2006, 2007, 2008, 2009,

1 2010, 2011, 2012, 2013, 2014, 2015, 2016, 2017, 2018, 2019, 2020,
2 2021, 2022, 2023, 2024, 2025, 2026, 2027, 2028, 2030, 2032, 2033,
3 2034, 2035, 2036, 2037, 2038, 2039, 2040, 2041, 2042, 2043, 2044,
4 2045, 2046, 2047, 2048, 2049, 2050 and 2051; and that part of Travis
5 County tract 046500 included in blocks 1000, 1001, 1002, 1003,
6 1004, 1005, 1006, 1007, 1008, 1009, 1015, 1016, 1017, 1018, 1019,
7 1020, 1021, 1022, 1023, 1024, 1025, 1026, 1027, 1028, 1030, 1031,
8 1032, 2000, 2001, 2002, 2003, 2004, 2005, 2006, 2007, 2008, 2009,
9 2010, 2011, 2013, 2019, 2020, 2021, 2022, 2023, 2024, 2025 and 2026;
10 and that part of Travis County tract 046900 included in blocks 3000,
11 3001, 3002, 3003, 3004, 3005, 3012 and 3013; and Walker County
12 tracts 790101, 790102, 790103, 790402, 790500, 790600, 790700 and
13 790800; and that part of Walker County tract 790200 included in
14 blocks 1000, 1001, 1002, 1003, 1004, 1005, 1006, 1007, 1008, 1009,
15 1011, 1012, 1013, 1014, 1015, 1016, 1017, 1018, 1019 and 1020; and
16 that part of Walker County tract 790301 included in blocks 1000,
17 1001, 1002, 1003, 1004, 1005, 1006, 1007, 1008, 1009, 1010, 1011,
18 1028, 1029, 1030 and 1031; and that part of Walker County tract
19 790302 included in blocks 1000, 1001, 2000, 2001, 2002 and 2006; and
20 that part of Walker County tract 790401 included in block groups 1
21 and 2 and blocks 3000, 3001, 3002, 3003, 3004, 3005, 3006, 3007,
22 3008, 3009, 3010, 3011, 3012, 3013, 3014, 3015, 3016, 3017, 3018,
23 3019, 3020, 3021, 3022, 3023, 3024, 3025, 3026, 3027, 3028, 3029,
24 3030, 3031, 3032, 3033, 3034, 3035, 3036, 3037, 3038, 3039, 3040,
25 3041, 3042, 3044, 3047, 3048, 3049, 3050, 3053 and 3054; and
26 Williamson County tracts 020511, 020512, 020701, 020704, 020707,
27 020709, 020710, 020712, 020713, 021502, 021513, 021514 and 021518;

1 and that part of Williamson County tract 020513 included in blocks
2 2017, 2018, 2019 and 2020; and that part of Williamson County tract
3 020706 included in block group 2 and block 1013; and that part of
4 Williamson County tract 020711 included in blocks 1005, 1006, 1007,
5 1008, 1009, 1010, 1011, 1012, 1013, 1014, 1015, 1016, 2003, 2004,
6 2005, 2006, 2007, 2008, 2009, 2010, 2011, 2012, 2013, 2014, 2015,
7 2016, 2017, 2018, 2019, 2020, 2021, 2022 and 2023; and that part of
8 Williamson County tract 020808 included in blocks 1019, 1020, 1022,
9 1023, 1024, 1025, 1026, 1027, 1028, 1029, 1030, 1031, 1032, 1033,
10 1034, 1035, 1036, 1037, 1038, 1039, 1040 and 1041; and that part of
11 Williamson County tract 020810 included in blocks 1002, 1003, 1004,
12 1005, 1006, 1007, 1008, 1009, 1010, 1011, 1012, 1013, 1014, 1015,
13 1016, 2008, 2009, 2010, 3000, 3014, 3015, 3016, 3017, 3018, 3019 and
14 3027; and that part of Williamson County tract 020811 included in
15 blocks 1018, 2003, 2014, 2015, 2016, 2018 and 2019; and that part of
16 Williamson County tract 020814 included in blocks 1000, 1006, 1011,
17 1012, 1013, 1014, 1015, 1016, 1017, 1018, 1019, 1020, 2000, 3003,
18 3004, 3005, 3006, 3007, 3008, 3009 and 3010; and that part of
19 Williamson County tract 020816 included in blocks 1000, 1002, 1003,
20 1004, 1005, 1006, 1007, 1008, 1009, 1010, 1011, 1012, 2016, 2017,
21 2018, 2019, 2020, 2021, 2024, 2025, 2026, 2027, 2031, 2033, 3001,
22 3002, 3003, 3004, 3005, 3006, 3007, 3008, 3009, 3010, 3011, 3012,
23 3013, 4000, 4001, 4002, 4003, 4006, 4007, 4008, 4009, 4010, 4011,
24 4012, 4013, 4014, 4015, 4016, 4017 and 4018; and that part of
25 Williamson County tract 020819 included in blocks 1000, 1001, 1002,
26 1003, 1004, 1005, 1006, 1007, 1008, 1012, 1013, 1014, 1015, 1016,
27 1019, 1020, 1021, 1022, 1023, 1024, 1025, 1026, 1027, 1028, 1029,

1 1030, 1031, 1032, 1033, 1034, 1035, 1036, 1037, 1038, 1039, 1040,
2 1041, 1042 and 1043; and that part of Williamson County tract 020820
3 included in blocks 2008 and 2023; and that part of Williamson County
4 tract 020900 included in blocks 2002, 2006, 2007, 2008, 2009, 2010,
5 2011, 2012, 2013, 2014, 2015, 2016, 2017, 2018, 2032, 2033, 2034,
6 2035, 2036, 2037, 2039, 2040, 2041, 2042, 2043, 2050, 3013, 3018,
7 3019, 3020, 3021, 3022, 3025, 3026, 3027, 3028, 3029, 3030, 3031,
8 3032, 3033, 3034, 3035, 3036, 3037, 3038, 3041, 3042, 3043, 3044,
9 3045, 3046, 3047, 3048, 3049, 3050, 3051, 3052, 3053, 3054, 3055,
10 3056, 3057, 3058, 3059, 3060, 3061, 3062, 3063, 3064, 3065, 3066,
11 3067, 3068, 3069, 3070, 3071, 3072, 3073, 3074, 3075, 3076, 3077,
12 3078, 3079, 3080, 3081, 3082, 3083, 3084, 3085, 3086, 3087, 3088,
13 3089, 3090, 3091, 3092, 3093, 3094, 3095, 3096, 3097, 3098, 3099,
14 3100, 3101, 3102, 3103, 3104, 3105, 3106, 3107, 3108, 3109, 3110,
15 3111, 3112, 3113, 3114, 3115, 3116, 3117, 3118, 3119, 4000, 4001,
16 4002, 4003, 4006, 4007, 4008, 4009, 4010, 4011, 4012, 4013, 4014,
17 4015, 4016, 4017, 4018, 4019, 4020, 4021, 4022, 4023, 4024, 4025,
18 4026, 4027, 4028, 4029, 4030, 4031, 4032, 4033, 4034, 4035, 4036,
19 4037, 4038, 4039, 4040, 4041, 4042, 4043, 4044, 4045, 4046, 4047,
20 4048, 4049, 4050, 4051, 4052, 4053, 4054, 4055, 4056, 4057, 4058,
21 4059, 4060, 4061, 4062, 4063, 4064, 4065, 4066, 4067, 4068, 4069,
22 4070, 4071, 4072, 4073, 4074, 4075, 4076, 4077, 4078, 4079, 4080,
23 4081, 4082, 4083, 4084, 4085, 4086, 4087, 4088, 4089, 4090, 4091,
24 4092, 4093, 4094, 4095, 4096, 4097, 4098, 4099, 4100, 4101, 4102,
25 4103, 4104, 4105, 4106, 4107, 4108, 4109, 4110, 4111, 4112, 4113,
26 4114, 4115, 4116, 4117, 4118, 4119, 4120, 4121, 4122, 4123, 4124,
27 4125, 4126, 4127, 4128, 4129, 4130, 4131 and 4132; and that part of

1 Williamson County tract 021000 included in blocks 2044, 2045, 2046,
 2 2050 and 2066; and that part of Williamson County tract 021503
 3 included in block group 2 and blocks 1000, 1001, 1006, 1007, 1008,
 4 1009, 1010, 1011, 1012, 1013, 1014, 1015, 1016, 1018, 1019, 1020,
 5 1023, 1024, 1025, 1026, 1027 and 1028; and that part of Williamson
 6 County tract 021511 included in blocks 1035, 1036, 1037, 1038 and
 7 1039; and that part of Williamson County tract 021515 included in
 8 block group 1 and blocks 2001, 2006, 2007, 2008, 2009, 2010, 2011,
 9 2012, 2013, 2019, 2020, 2022 and 2023; and that part of Williamson
 10 County tract 021516 included in blocks 1000, 1002, 1003, 1004,
 11 1005, 1006, 1007, 1008, 1009, 1010, 1011, 1012, 1013, 1014, 1015,
 12 1016, 1017, 1018, 1019, 1020 and 1022; and that part of Williamson
 13 County tract 021517 included in block groups 1 and 3 and blocks
 14 2000, 2001, 2002, 2003, 2004 and 2007.

15 SECTION 18. District 18 is composed of Harris County tracts
 16 100001, 210900, 211000, 211101, 211102, 211200, 211301, 211302,
 17 211400, 211700, 230100, 230200, 230300, 230400, 230600, 230700,
 18 230800, 230900, 231000, 231100, 231200, 231300, 231400, 231500,
 19 231600, 231900, 232000, 233600, 240400, 240503, 240504, 240505,
 20 240506, 240703, 240704, 240705, 240706, 240707, 240802, 240803,
 21 240804, 240905, 241501, 241502, 250102, 250303, 250304, 310101,
 22 310102, 310200, 312000, 312200, 312300, 312400, 312501, 312502,
 23 312602, 312603, 312700, 312800, 312901, 312902, 313000, 313101,
 24 313201, 313202, 313300, 410101, 510100, 510302, 510400, 511302,
 25 520400, 520502, 520601, 520603, 521201, 521401, 521402, 521501,
 26 521502, 521600, 521702, 530101, 530200, 530300, 530900, 531000,
 27 531100, 531200, 531300, 531400, 531500, 531600, 531700, 531800,

1 531900, 532003, 532004, 532101, 532102, 532200, 532301, 532302,
2 532400, 532502, 532503, 532504, 532600, 532700, 532800, 532900,
3 533000, 533100, 533200, 533302, 533902, 533903, 533904, 534002,
4 534003, 534102, 550303, 550304, 550305, 550306, 550307, 550308,
5 550403, 550404, 550405, 550406, 550407, 550603, 550700, 550800,
6 550901, 550902, 551000, 551101, 551102, 551201, 551202, 551300,
7 551400, 551501, 551502, 551601, 551602, 553101, 553102, 553201,
8 553202, 553300, 980100, 980200, 980400 and 980700; and that part of
9 Harris County tract 210800 included in blocks 1000, 1001, 1002,
10 1003, 1004, 1005, 1006, 1007, 1008, 1009, 1010, 1011, 1012, 1013,
11 1014, 1015, 1016, 1017, 1020, 1021, 1022, 1023, 1024, 1025, 1026,
12 1027, 1028, 1029, 1030, 1031, 1032, 1035, 1036, 1037, 1038, 1039,
13 1040, 1041, 1042, 1043, 1044, 1045, 1046, 1047, 1048, 1049, 1050,
14 1051, 1052, 1053, 1054, 1055, 1058, 1059, 2000, 2001, 2002, 2003,
15 2004, 2005, 2006, 2007, 2008, 2016, 2017, 2018, 2019, 2020, 2021,
16 2022, 2023, 2024, 2025, 2026, 2027, 2028, 2029, 2030, 2031, 2032,
17 2033, 2034, 2035, 2036, 2037, 2038, 2039, 2040, 2041, 2042, 2043,
18 2044, 2049, 2050, 2051, 2052, 2053, 2054 and 2055; and that part of
19 Harris County tract 211502 included in blocks 1008, 1009, 1010,
20 1011, 1012, 1013, 1014, 1015, 1016, 1017, 1018, 1019, 1020, 1053 and
21 1054; and that part of Harris County tract 211600 included in blocks
22 1005, 1006, 1007, 1008, 1009, 1010, 1011, 1012, 1020, 1021, 1024,
23 1025, 1026, 1027, 1028, 1029, 1030, 2005, 2006, 2007, 2008, 2009,
24 2010, 2011, 2012, 2021, 2022, 2023, 2024, 2025, 2026, 2027, 2028,
25 2029, 2030, 2031, 2038, 2039 and 2040; and that part of Harris
26 County tract 212300 included in block group 3 and blocks 5021, 5022,
27 5023, 5024 and 5044; and that part of Harris County tract 212400

1 included in blocks 2000, 2001, 2002, 2003, 2004, 2005, 2006, 2007,
2 2008, 2009, 2010, 2011, 2012, 2013, 2014, 2015, 2016, 2017, 2018,
3 2019, 2020, 2027, 2028, 2029, 2030, 2031, 2032, 2033, 2037, 2038,
4 2039, 2040, 2041, 2042, 2043, 2044, 2045, 2046, 2047, 2048, 2051,
5 2052, 2053, 2054, 2055, 2062, 2063, 2066, 2067, 2068, 2069, 2070,
6 2071 and 2072; and that part of Harris County tract 212500 included
7 in block group 2 and blocks 1000, 1001, 1002, 1003, 1004, 1005,
8 1006, 1007, 1008, 1009, 1010, 1011, 1012, 1013, 1016, 1017, 1018,
9 1019, 1020, 1021, 1022, 1023, 1034, 3000, 3001, 3002, 3003, 3004,
10 3005, 3006, 3007, 3008, 3009, 3010, 3011, 3012, 3013, 3014, 3040,
11 3041, 3042, 3043, 3044, 3047 and 3048; and that part of Harris
12 County tract 220100 included in blocks 1000, 1001, 1002, 1003,
13 1004, 1005, 1006, 1007, 1008, 1009, 1010, 1017, 1018, 1019, 1020,
14 1021, 1022, 1023, 1024, 1025, 1026, 1027, 1028, 1029, 1030, 1031,
15 1032, 1033, 1034, 1035, 1036, 1037, 1038, 1039, 1040, 1041, 1042,
16 1043, 1044, 1045, 1046, 1047, 1048, 1049, 1050, 1051, 1052, 1053,
17 1054, 1055, 1056, 1057, 1058, 1061, 1062, 1063, 1064, 1065, 1066,
18 1067, 1068, 1069, 1070 and 1071; and that part of Harris County
19 tract 220800 included in blocks 1000, 1001, 1012, 1013, 1014, 1015
20 and 1016; and that part of Harris County tract 230500 included in
21 blocks 3011, 3012, 3013, 3014, 3015, 3016, 3017, 3018, 3019, 3020,
22 3021, 3022, 3023, 3025, 3026, 3027, 3028, 3031 and 3035; and that
23 part of Harris County tract 231800 included in block group 2 and
24 blocks 1000, 1001, 1002, 1003, 1004, 1005, 1006, 1007, 1008, 1009,
25 1010, 1011, 1012, 1013, 1014, 1015, 1016, 1017, 1018, 1019, 1020 and
26 1022; and that part of Harris County tract 232100 included in block
27 group 1 and blocks 2024, 2025, 2026, 2027, 2028, 2030, 2031, 2033

1 and 2035; and that part of Harris County tract 232203 included in
 2 block 2003; and that part of Harris County tract 232500 included in
 3 block 2000; and that part of Harris County tract 233400 included in
 4 blocks 2012, 2013, 2015 and 2016; and that part of Harris County
 5 tract 233701 included in blocks 1025 and 1026; and that part of
 6 Harris County tract 240600 included in block groups 1 and 2 and
 7 blocks 3000, 3001, 3002, 3003, 3004, 3005, 3006, 3007, 3010, 3011,
 8 3012, 3013 and 3014; and that part of Harris County tract 240904
 9 included in block groups 3 and 4; and that part of Harris County
 10 tract 240906 included in block group 1 and blocks 2005, 2008, 2009,
 11 2010, 2011, 2012, 2013, 2014, 3010, 3011, 3012, 3013 and 3014; and
 12 that part of Harris County tract 241503 included in blocks 2000,
 13 2001, 2002, 2003, 2004, 2005, 2006, 2007, 2008, 2009, 2010, 2011,
 14 2012, 2013, 2014, 2015, 2016, 2017, 2018, 2019, 2020, 2021, 2022,
 15 2023, 2024, 2025, 2026, 2027, 2028, 2029, 2030, 2031, 2032, 2033,
 16 2034, 2035, 2036, 2037, 2038, 2039, 2040, 2041, 2042, 2043, 2044,
 17 2045, 2046, 2047, 2048, 2049, 2050, 2051, 2054, 2055, 2059, 2060 and
 18 2061; and that part of Harris County tract 250101 included in block
 19 group 1 and blocks 3000, 3028 and 3029; and that part of Harris
 20 County tract 250305 included in block groups 2 and 3 and blocks 1025
 21 and 1026; and that part of Harris County tract 250306 included in
 22 blocks 1008 and 1009; and that part of Harris County tract 250408
 23 included in blocks 1017, 1018, 1019, 1020, 1021, 1022, 1023, 1024,
 24 1025, 1026, 1027, 1028, 1029, 1030, 1031, 1032, 1033, 1034, 1035,
 25 1036, 1037, 1038, 1039, 1040, 1041, 1042, 1043, 1044, 1045 and 1046;
 26 and that part of Harris County tract 250601 included in blocks 1004,
 27 1005, 1006, 1007, 1008, 1009, 1010, 1011, 1012, 1013, 1014, 2003,

1 2004, 2005, 2048 and 2058; and that part of Harris County tract
2 250602 included in block group 2 and blocks 1000, 1001, 1002, 1003,
3 1004, 1005, 1006, 1007, 1008, 1009, 1010, 1011, 1012, 1015, 1016,
4 1017, 1018, 1019, 1020, 1021, 1022, 1023, 1024, 1025, 1026, 1027 and
5 1028; and that part of Harris County tract 252001 included in blocks
6 1013 and 1014; and that part of Harris County tract 252002 included
7 in blocks 2004, 2024, 2025, 2026, 2027, 2028, 2029, 2030, 2031,
8 2032, 2033 and 2041; and that part of Harris County tract 310300
9 included in blocks 3024, 3027, 3028, 3029, 3030, 3031, 3032 and
10 3033; and that part of Harris County tract 312601 included in blocks
11 1000, 1001, 1002, 1003, 1004, 1005, 1006, 1007, 1008, 2000, 2001,
12 2002, 2003, 3000, 3003, 3004, 3005, 3006, 3011 and 3012; and that
13 part of Harris County tract 313400 included in block group 1 and
14 blocks 3001, 3004, 3005, 3006, 3007 and 3008; and that part of
15 Harris County tract 313500 included in blocks 1000, 1001, 1002,
16 1003, 1004, 1005, 1006, 1007, 1008, 1009, 1010, 1011, 1012, 1013,
17 1014, 1015, 1016, 1017, 1018, 1019, 1020, 1021, 1022 and 1023; and
18 that part of Harris County tract 313600 included in blocks 1000,
19 1001, 1002, 1003, 1004, 1005, 1006, 1007, 1008, 1009, 1010, 1011,
20 1012, 1013, 1014, 1021, 1022, 1028, 1029, 1030 and 1031; and that
21 part of Harris County tract 313700 included in block group 2 and
22 blocks 1000, 1001, 1002, 1003, 1004, 1005, 1006, 1007, 1008, 1009,
23 1010, 1011, 1012 and 1015; and that part of Harris County tract
24 313802 included in block 1005; and that part of Harris County tract
25 313901 included in block group 1 and blocks 2000, 2001, 2002, 2003,
26 2004, 2005, 2006, 2007, 2008 and 2011; and that part of Harris
27 County tract 410102 included in block group 1 and blocks 2002, 2003,

1 2004, 2005, 2006, 2007, 2008, 2009, 2010, 2011, 2012, 2013, 2014,
2 2015, 2016, 2017, 2018, 2019, 2020, 2021, 2022, 2023 and 2027; and
3 that part of Harris County tract 510201 included in block group 1
4 and blocks 2000, 2001, 2002, 2006 and 2007; and that part of Harris
5 County tract 510202 included in block groups 1 and 3; and that part
6 of Harris County tract 510301 included in block group 2 and blocks
7 1000, 1002, 1003, 1004, 1005, 1006, 1007, 1008, 1009, 1010, 1011,
8 1012, 1013, 1015, 1016, 1017, 1018, 1019, 1020, 1021, 1022, 1026,
9 1027, 1031, 1032, 1034 and 1035; and that part of Harris County
10 tract 510500 included in block groups 1 and 3 and blocks 2000, 2001,
11 2002 and 2003; and that part of Harris County tract 511001 included
12 in block 1000; and that part of Harris County tract 511100 included
13 in block groups 1 and 3 and blocks 2000, 2001, 2002, 2003, 2004,
14 2005, 2006, 2007, 2008, 2009, 2010, 2011 and 2012; and that part of
15 Harris County tract 511202 included in block group 1; and that part
16 of Harris County tract 511301 included in block groups 1 and 2 and
17 blocks 3000, 3001, 3002, 3003, 3004, 3005, 3009, 3010, 3011, 3012,
18 3013, 3014, 3015, 4000, 4001, 4004, 4005, 4006, 4007, 4010, 4011,
19 4012, 4013, 4014, 4015, 4020, 4021, 4022, 4023, 4024, 4025, 4026 and
20 4027; and that part of Harris County tract 511501 included in block
21 group 2 and blocks 1000, 1001, 1002, 1003, 1004, 1005, 1006, 1007,
22 1008, 1009, 1010, 1011, 1012, 1013, 1014, 1015, 1016, 1017, 1018,
23 1019, 1020, 1021, 1022, 1023, 1024, 1025, 1027, 1028, 1029, 1030,
24 1033 and 1034; and that part of Harris County tract 511502 included
25 in block groups 1, 4 and 5 and blocks 2000, 2001, 2002, 2003, 2004,
26 2005, 2006, 2007, 2008, 2009, 3000, 3001, 3002, 3003, 3004, 3005,
27 3006, 3007, 3008, 3013, 3014, 3015 and 3016; and that part of Harris

1 County tract 511600 included in blocks 4000, 4001, 4002, 4003,
 2 4004, 4005, 4006, 4007, 4008, 4009, 4010, 4011, 4012, 4013, 4014,
 3 4015, 4016, 4017 and 4018; and that part of Harris County tract
 4 520100 included in blocks 1000, 1001, 1002, 1003, 1004, 1005, 1006,
 5 1007, 1008, 1009, 1010, 1011, 1012, 1013, 1014, 1015, 1016, 1017,
 6 1018, 1019, 1020, 1021, 1022, 1023, 1024, 1025, 1026, 1029, 1030,
 7 1031, 1032, 1033, 1034, 1035, 1036, 1037 and 1038; and that part of
 8 Harris County tract 520200 included in blocks 2000, 3000, 3001 and
 9 3003; and that part of Harris County tract 520301 included in blocks
 10 1000, 1001, 1002, 1003, 1004, 1006, 1007, 1008, 2000, 2001 and 2002;
 11 and that part of Harris County tract 520302 included in blocks 1000,
 12 1001, 2004 and 2005; and that part of Harris County tract 520501
 13 included in block group 2 and blocks 1000, 1001, 1002, 1003, 1004,
 14 1005, 1006, 1007, 1008, 1009, 1010, 1011, 1012, 1013, 1014, 1015,
 15 1016, 1017, 1018, 1019, 1020, 1021, 1022, 1023, 1024, 1025, 1026,
 16 1027, 1028, 1029, 1030, 1031, 1032, 1033, 1034, 1035, 1036, 1037,
 17 1038, 1039, 1040, 1041, 1042, 1043, 1044, 1045, 1046, 1053, 1054,
 18 1055, 1056, 1057, 1058 and 1059; and that part of Harris County
 19 tract 520604 included in block group 2 and blocks 1000, 1001, 1002,
 20 1003, 1004, 1005, 1006 and 1007; and that part of Harris County
 21 tract 521202 included in block group 2 and blocks 1000, 1001, 1002
 22 and 1003; and that part of Harris County tract 521300 included in
 23 block groups 2, 3 and 4 and blocks 1000, 1001, 1002, 1004, 1005,
 24 1006 and 5000; and that part of Harris County tract 521701 included
 25 in block groups 1 and 2 and blocks 3005, 3006, 3010, 3011, 3012,
 26 3013, 3014, 3015, 3016, 3017, 3018, 3019, 3020, 3021, 3022, 3023,
 27 3024, 3025, 3026, 3027, 3028, 3029, 3030, 3031, 3032, 3033, 3034,

1 3035, 3036, 3037, 3038, 3039, 3040, 3041, 3042, 3043, 3044, 3045,
2 3046, 3047, 3048, 3049 and 3050; and that part of Harris County
3 tract 521800 included in block group 2 and blocks 1003, 1004, 1005,
4 1006, 1007, 1008, 1009, 1010, 1011, 1012, 1013, 1014, 1015, 1016,
5 1017, 1018, 1019, 1020, 1021, 1022, 1023, 1024, 1025, 1026, 1027,
6 1028, 1029, 1030, 1031, 1032, 1033, 1034, 1035 and 1036; and that
7 part of Harris County tract 522002 included in block group 1 and
8 blocks 2000, 3007, 3008 and 3009; and that part of Harris County
9 tract 522102 included in blocks 1000, 1001 and 3000; and that part
10 of Harris County tract 530102 included in block group 1 and blocks
11 2000, 2001, 2002, 2003, 2004, 2005, 2006, 2007, 2008, 2009, 2010,
12 2012, 2013, 2016, 2017, 2018, 2020 and 2021; and that part of Harris
13 County tract 530400 included in block group 1 and blocks 2001, 2002,
14 2004, 2005, 2006, 2007, 2008, 2009, 2010, 2011, 2012, 2013, 2014,
15 2015, 2016, 2017, 2018, 2019, 2020, 2021, 2022, 2023, 2024, 2025,
16 2026, 2027 and 2028; and that part of Harris County tract 530501
17 included in block 2003; and that part of Harris County tract 530502
18 included in blocks 2006, 2007, 2008, 2009, 2011 and 2012; and that
19 part of Harris County tract 530600 included in block groups 1 and 2
20 and blocks 3002, 3006, 3007, 3009, 3010, 3011 and 3012; and that
21 part of Harris County tract 530800 included in block groups 2, 3 and
22 4 and blocks 1001, 1002, 1003, 1004, 1005, 1006, 1009, 1010, 1011,
23 1012, 1013, 1014, 1015, 1016, 1017, 1020, 1021, 1022, 1023, 1024,
24 1025, 1026, 1027, 1030, 1031 and 1032; and that part of Harris
25 County tract 533301 included in block group 2 and blocks 1000, 1001,
26 1002, 1003, 1004, 1005, 1006, 1007, 1008, 1009, 1010, 1011, 1012,
27 1013, 1014, 1015, 1016, 1017, 1018, 1019, 1020, 1021, 1022, 1023,

1 1024, 1025, 1026, 1027, 1028, 1029, 1030, 1031, 1032, 1033, 1035,
2 1036 and 1037; and that part of Harris County tract 533401 included
3 in block 1015; and that part of Harris County tract 533402 included
4 in block group 1; and that part of Harris County tract 534001
5 included in block group 2 and blocks 1000, 1001, 1002, 1003, 1004,
6 1005, 1006, 1007, 1008, 1009, 1010, 1011, 1012, 1013, 1014, 1015,
7 1016, 1017, 1018, 1019, 1020, 1021, 1022, 1023 and 1030; and that
8 part of Harris County tract 540101 included in blocks 3000, 3001,
9 3002 and 3024; and that part of Harris County tract 540102 included
10 in blocks 1006, 1007, 1008, 1012, 1013, 1014, 1016, 1017, 1018,
11 1019, 1020, 1021, 1022, 1023, 1024, 1025, 1026 and 1029; and that
12 part of Harris County tract 551703 included in blocks 1000, 1001,
13 1002, 1003, 1004, 1005, 1006, 1007, 1008, 1009, 1010, 1011, 1012,
14 1013, 1014, 1018, 1019, 1020, 1021, 2000, 2001, 2002, 2006 and 4000;
15 and that part of Harris County tract 552603 included in block group
16 3 and blocks 1002, 1003, 1004, 1006, 1007, 1008, 1009, 1010, 2001,
17 2002, 2003, 2004, 2005, 2006, 2007, 2008 and 2009; and that part of
18 Harris County tract 552604 included in blocks 1000, 1001, 1002,
19 1003, 1004, 1005, 1006, 1007, 1008, 1009, 1010, 1011, 1012, 1013,
20 1014, 1015, 1018, 1019, 1020, 1021 and 1022.

21 SECTION 19. District 19 is composed of Andrews, Bailey,
22 Borden, Castro, Cochran, Crosby, Dawson, Fisher, Floyd, Gaines,
23 Garza, Hale, Haskell, Hockley, Howard, Jones, Kent, Lamb, Lubbock,
24 Lynn, Martin, Mitchell, Nolan, Parmer, Scurry, Shackelford,
25 Stonewall, Swisher, Taylor, Terry, Throckmorton and Yoakum
26 Counties; and that part of Callahan County tract 030101 included in
27 blocks 1000, 1001, 1002, 1003, 1004, 1005, 1006, 1007, 1008, 1009,

1 1010, 1011, 1012, 1013, 1014, 1015, 1016, 1017, 2000, 2016, 2017,
2 2018, 2019 and 2020; and that part of Callahan County tract 030102
3 included in blocks 1000, 1001, 1002, 1003, 1004, 1005, 1006, 1007,
4 1008, 1009, 1010, 1011, 1012, 1013, 1014, 1015, 1016, 1017, 1018,
5 1019, 1020, 1022, 1023, 1024, 1025, 1026, 1034, 1035, 1036, 1037,
6 1038, 1039, 1040, 1046, 1047, 1048, 1054, 2000, 2001, 2002, 2003,
7 2004, 2005, 2006, 2007, 2008, 2009, 2010, 2011, 2012, 2013, 2014 and
8 2015; and that part of Callahan County tract 030200 included in
9 block 2043.

10 SECTION 20. District 20 is composed of Bexar County tracts
11 150300, 150400, 150501, 150502, 150600, 151000, 151100, 151200,
12 151301, 151302, 151400, 160600, 160901, 161000, 161100, 161302,
13 161303, 161501, 161503, 161504, 170600, 170700, 170800, 170900,
14 171000, 171100, 171200, 171301, 171302, 171401, 171402, 171501,
15 171502, 171601, 171602, 171700, 171801, 171802, 171912, 171914,
16 171915, 171916, 171917, 171918, 171919, 171920, 171921, 171922,
17 171923, 171924, 171928, 171929, 172003, 172005, 172009, 180201,
18 180202, 180300, 180400, 180501, 180503, 180504, 180602, 180603,
19 180604, 180701, 180702, 180800, 180901, 180902, 181003, 181004,
20 181005, 181302, 181303, 181402, 181403, 181404, 181503, 181504,
21 181505, 181506, 181601, 181602, 181704, 181705, 181711, 181712,
22 181713, 181715, 181722, 181725, 181727, 181729, 181730, 181731,
23 181732, 181733, 181808, 181809, 181813, 181814, 181815, 181816,
24 181817, 181818, 181819, 181820, 181821, 181822, 181823, 181824,
25 181825, 190601, 190901, 191003, 191004, 191005, 191006 and 980002;
26 and that part of Bexar County tract 120701 included in block groups
27 1 and 3 and blocks 2000, 2002, 2003, 2004, 2005, 2006, 2007, 2008,

1 2009, 2010, 2011, 2012, 2013, 2014, 2015, 2016, 2017 and 2018; and
2 that part of Bexar County tract 120702 included in blocks 4002,
3 4003, 4004 and 4005; and that part of Bexar County tract 150700
4 included in block groups 1, 2, 4, 5 and 6 and blocks 3000, 3001,
5 3002, 3003, 3004, 3005, 3006, 3007, 3008, 3009, 3011 and 3012; and
6 that part of Bexar County tract 150900 included in blocks 4003,
7 4004, 5000, 5001, 5003, 5004, 5005 and 5006; and that part of Bexar
8 County tract 151700 included in block groups 3 and 5 and blocks
9 4001, 4002, 4003, 4004, 4005, 4006, 4007, 4008, 4010, 4011 and 4012;
10 and that part of Bexar County tract 152000 included in blocks 1000,
11 1001, 1002, 1011, 1012 and 1013; and that part of Bexar County tract
12 160300 included in block groups 2 and 3 and blocks 1001, 1002, 1003,
13 1004, 1005, 1006, 1007, 1008, 1009, 1010, 1011, 1012, 1013, 1014,
14 1015, 1016, 1017, 1018, 1019, 4002, 4003, 4004, 4005, 4006, 4007,
15 4008, 4009, 4010, 4011, 4012, 4013, 4014, 4015, 4016, 4017, 4018,
16 4019, 4020, 5001, 5002, 5003, 5004, 5005, 5006, 5007, 5008, 5009,
17 5010, 5011, 5012, 5013, 5014, 5015, 5016 and 5017; and that part of
18 Bexar County tract 160400 included in block groups 1, 2 and 3 and
19 blocks 4000, 4001, 4002, 4003, 4004, 4005, 4006, 4007, 4008, 4009,
20 4010, 4011, 4012, 4013, 4014, 4015, 4016, 4017, 4018, 4019, 4020 and
21 4022; and that part of Bexar County tract 160501 included in blocks
22 2001, 2002, 2003, 2004, 2005, 2006, 2007, 2008, 2012, 2013, 2014,
23 3000, 3001, 3002, 3003, 3004, 3005, 3006, 3007, 3008 and 3011; and
24 that part of Bexar County tract 160502 included in block group 2 and
25 blocks 1012, 1013, 1014, 1016, 1017, 1018, 1019, 1020, 1021, 1022,
26 1023, 1024, 3004, 3005, 3006, 3007, 3008, 3009, 3016 and 3017; and
27 that part of Bexar County tract 160701 included in block groups 1

1 and 2 and blocks 3000, 3001, 3002, 3003, 3004, 3005, 3006, 3007,
2 3008, 3011 and 3012; and that part of Bexar County tract 160702
3 included in block groups 1, 2 and 4 and blocks 3000, 3001, 3002,
4 3003, 3004, 3005, 3006, 3007, 3008, 3009, 3010, 3011, 3012, 3013,
5 3014, 3015 and 3017; and that part of Bexar County tract 160902
6 included in block groups 2 and 3 and blocks 1000, 1001, 1002, 1003,
7 1004, 1005, 1006, 1007, 1010, 1011, 1012, 1013, 1014, 1015, 1016,
8 1017, 1018, 1019, 1020, 1021, 1022, 1023, 1024 and 1025; and that
9 part of Bexar County tract 161200 included in blocks 1008, 1009,
10 1010, 1011, 1020, 1021 and 1022; and that part of Bexar County tract
11 161304 included in block group 2 and blocks 1001, 1002, 1003, 1004,
12 1005, 1006, 1007, 1008, 1009, 1010, 1011, 1012, 1013, 1014, 1015,
13 1016, 1017, 1018, 1019, 1020, 1021, 1022 and 1023; and that part of
14 Bexar County tract 161600 included in blocks 2000 and 2001; and that
15 part of Bexar County tract 161802 included in blocks 1008, 1009,
16 1010, 1011, 1012, 1013, 1014, 1015, 1016, 1017, 1018, 1019, 1020,
17 1021, 1022, 1023, 1024, 1025, 1026, 1027, 1028, 1029, 1030, 1031,
18 1032, 1033, 1034, 1035, 1036, 1037, 1038, 1039, 1040, 1041, 1042,
19 1043, 1044, 1045, 1046, 1047, 1048, 1049, 1050, 1051, 1052, 1053 and
20 1056; and that part of Bexar County tract 170500 included in blocks
21 1011, 1012 and 1041; and that part of Bexar County tract 171913
22 included in block groups 1 and 2 and blocks 3001, 3002, 3003, 3004,
23 3005, 3006 and 3007; and that part of Bexar County tract 171927
24 included in block group 1; and that part of Bexar County tract
25 172002 included in block groups 2 and 3 and blocks 1000 and 1001;
26 and that part of Bexar County tract 172004 included in blocks 1000,
27 1001, 1002, 1003, 1004, 1005, 1006, 1007, 1008, 1009, 1010, 1011,

1 1012, 1013, 1014, 1015, 1016, 1017, 1018, 1019, 1020, 1021, 1022,
2 1024, 1082, 1083, 1084, 1085, 1086, 1087, 1088, 1089, 1090, 1091,
3 1092, 1093, 1094, 1095, 1096 and 1097; and that part of Bexar County
4 tract 172008 included in blocks 1000, 1023, 1044, 1045, 1046, 1047,
5 1048, 1049, 1050, 1051, 1052, 1053, 1054, 1055 and 1059; and that
6 part of Bexar County tract 180101 included in block groups 1 and 6
7 and blocks 2002, 2003, 2004, 2005, 2006, 2007, 3000, 3001, 3002,
8 3003, 3004, 3005, 3006, 3007, 3008, 3009, 3010, 3011, 3012, 3013,
9 3014, 3015, 3016, 3017, 3018, 3021, 3022, 3023, 4002, 4003, 4004,
10 4005, 4006, 4007, 5002, 5003, 5004, 5005, 5006 and 5007; and that
11 part of Bexar County tract 180102 included in block group 2 and
12 blocks 1000, 1001, 1002, 1003, 1004, 1005, 1007, 1008, 1009, 1010,
13 1011, 1012, 1013, 1014, 1015, 1016, 1017, 1018 and 1019; and that
14 part of Bexar County tract 181001 included in blocks 1011, 1012,
15 1013, 1014, 2017, 2018, 2019 and 2027; and that part of Bexar County
16 tract 181301 included in block group 1 and blocks 2000, 2001, 2002,
17 2003, 2004, 2008, 2009 and 2010; and that part of Bexar County tract
18 181716 included in block groups 1, 2 and 4 and blocks 3001, 3002,
19 3003, 3004, 3006, 3007, 3008, 3009, 3010, 3011, 3012, 3013, 3014,
20 3015 and 3016; and that part of Bexar County tract 181723 included
21 in block groups 1 and 2 and blocks 3001, 3002, 3003, 3004, 3005,
22 3006, 3007, 3008, 3009, 3010, 3011, 3012, 3013 and 3014; and that
23 part of Bexar County tract 181726 included in block group 4 and
24 blocks 1012, 1013, 1014, 1015, 1016, 1017, 1018, 1019, 1020, 1021,
25 1022, 2014, 2015, 2016, 2017, 2018, 2019, 2020, 2021, 2022, 2023,
26 2024, 2025, 2026, 2027, 2028, 2029, 2030, 2031, 2032, 2033, 2034,
27 2035, 2036, 2037, 2038, 2039, 2040, 2041, 2042 and 2043; and that

1 part of Bexar County tract 181811 included in blocks 1005, 1006 and
2 1007; and that part of Bexar County tract 181826 included in block
3 groups 2, 3 and 4 and blocks 1000, 1001, 1002, 1003, 1004, 1005 and
4 1006; and that part of Bexar County tract 181901 included in block
5 group 1 and blocks 2002, 2003, 2004, 2005, 2006, 2007, 2008, 2009,
6 2010, 2011, 2012, 2013, 2014, 2015, 2016, 2017 and 2018; and that
7 part of Bexar County tract 182003 included in blocks 1026 and 1027;
8 and that part of Bexar County tract 190603 included in blocks 1000,
9 1001, 1002, 1003, 1004, 1005, 1006, 1007 and 1008; and that part of
10 Bexar County tract 190604 included in blocks 1000, 1001, 1002,
11 1003, 1004, 1005, 1006, 1007, 1008, 1009, 1010, 1011, 1012, 1013,
12 1014, 1016, 1017, 1018, 1019, 1022, 1023, 1024, 1025, 1026, 1027,
13 1028, 2000, 2001, 2002, 2003, 2004, 2005, 2006, 2007, 2008, 2009,
14 2010, 2011, 2012, 2013, 2014, 2015, 2016 and 3011; and that part of
15 Bexar County tract 190902 included in block groups 1 and 2 and
16 blocks 3000, 3001, 3002, 3003, 3004, 3005, 3006, 3007, 3008, 3009,
17 3010, 3011, 3012, 3013, 3014, 3026 and 3027; and that part of Bexar
18 County tract 191807 included in blocks 2022, 2023, 2025, 2026,
19 2028, 2029 and 2030; and that part of Bexar County tract 192100
20 included in blocks 2039, 2040, 2042, 2043, 2044, 2045 and 2047; and
21 that part of Bexar County tract 980003 included in block 1026; and
22 that part of Bexar County tract 980100 included in blocks 1003,
23 1014, 1031, 1032 and 1051.

24 SECTION 21. District 21 is composed of Bandera, Blanco,
25 Gillespie, Kendall, Kerr and Real Counties; and Bexar County tracts
26 120301, 120302, 120401, 120402, 120602, 120800, 120901, 121000,
27 121110, 121111, 121112, 121115, 121116, 121117, 121118, 121119,

1 121120, 121121, 121122, 121123, 121124, 121804, 121808, 121809,
2 121810, 121811, 121812, 121813, 121903, 121904, 121905, 121906,
3 121908, 121910, 121911, 121912, 181100, 181200, 190800, 191101,
4 191102, 191201, 191202, 191303, 191304, 191408, 191409, 191410,
5 191411, 191413, 191506, 191701, 191702, 191818, 191819, 192300 and
6 980004; and that part of Bexar County tract 111000 included in
7 blocks 3003, 3004 and 3005; and that part of Bexar County tract
8 120100 included in blocks 1001, 1002, 1003, 1004, 1005, 1006, 1007,
9 1008, 1009, 1010, 1011, 1012, 1013, 1014, 1015, 1016, 1017, 1018,
10 1019, 1020, 1021, 1022, 1023, 1024, 1025, 1026, 1027, 1028, 1029,
11 1030, 1031, 1032, 1033, 1034, 1035, 1036, 1037, 1038, 1039, 1040,
12 1041, 1042, 1043, 1044, 1045, 1046, 1047, 1048, 1049, 1050, 1051,
13 1052, 1053, 1054, 1055, 1056, 1057, 1058, 1059, 1060, 1061, 1062,
14 1063, 1064, 1065, 1066, 1067, 1068, 1069, 1070, 1071, 1072, 1073,
15 1074, 1075, 1077, 1078, 1079, 1080, 1081, 1082, 1083, 1084, 1085,
16 1086, 1087, 1088, 1089, 1090, 1091, 1092, 1093, 1094, 1095, 1096,
17 1097, 1098, 1099, 1100, 1101, 1102, 1103, 1104, 1105, 1106, 1107,
18 1108, 1109, 1110, 1111, 1112, 1113, 1114, 1115, 1116, 1117, 1118,
19 1119, 1120, 1121, 1122, 1123, 1124, 1125, 1126, 1127, 1128, 1129,
20 1130, 1131, 1132, 1133, 1134, 1135, 1136, 1137, 1138, 1139, 1140,
21 1141, 1142, 1143, 1144, 1145, 1146, 1147, 1148, 1149, 1150, 1151,
22 1152, 1153, 1154, 1155, 1156, 1157, 1158, 1159, 1160, 1161, 1162,
23 1163, 1166, 1167, 1168, 1169, 1170, 1171, 1172, 1173, 1174, 1175,
24 1176, 1177, 1178, 1179, 1180, 1181, 1182, 1183, 1184, 1185, 1186,
25 1187, 1188, 1189, 1190, 1191, 1192, 1193, 1194, 1195, 1196, 1197,
26 1198, 1199, 1200, 1201, 1202, 1203, 1204, 1205, 1206, 1207 and 1208;
27 and that part of Bexar County tract 120601 included in block group

1 3; and that part of Bexar County tract 120701 included in block
2 groups 4 and 5 and block 2001; and that part of Bexar County tract
3 120702 included in block groups 1, 2 and 3 and blocks 4000, 4001,
4 4006, 4007, 4008, 4009, 4010, 4011, 4012, 4013, 4014, 4015, 4016,
5 4017, 4018, 4019, 4020 and 4021; and that part of Bexar County tract
6 120902 included in block groups 1 and 2 and blocks 3011, 4000, 4001,
7 4002, 4003, 4004, 4005, 4006, 4007, 4008, 4009, 4010, 4011, 4013,
8 4014 and 4015; and that part of Bexar County tract 121203 included
9 in blocks 1000, 1001, 1002, 1003, 1004, 1005, 1006, 1007, 1008,
10 1009, 1010, 1011, 1012, 1013, 1014, 1015, 1016, 1017, 1018, 1019,
11 1020, 1021, 1022, 1023, 1024, 1031, 1032, 1033, 1035, 1039, 2000,
12 2001, 2002, 2003, 2017 and 2018; and that part of Bexar County tract
13 121204 included in block group 4 and blocks 1005, 1006, 1007, 1008,
14 1010 and 1011; and that part of Bexar County tract 121206 included
15 in block groups 1, 2, 3 and 4 and blocks 5006, 5007, 5008, 6004,
16 6005, 6006, 6007 and 6008; and that part of Bexar County tract
17 121300 included in block groups 3 and 4 and blocks 1000, 1001, 1002,
18 1003, 1004, 1005, 1006, 1007, 1014, 1015, 1016, 1017, 1018, 1019,
19 1020, 1021, 1022, 1023, 1024, 1025, 1026, 2000, 2010, 2011, 2012,
20 2013, 2014, 2015, 2016, 2017, 2018, 2019, 2020, 2021, 2022, 2023,
21 2024, 2025, 2026, 2027, 2028, 2029, 2030 and 2031; and that part of
22 Bexar County tract 121501 included in blocks 1008, 1009, 1019,
23 1020, 1021, 1022, 1023 and 4025; and that part of Bexar County tract
24 121504 included in block group 1 and blocks 2000, 2001, 2002, 2003,
25 2004, 2005, 2006, 2007, 2009, 2010, 2011, 2012, 3000, 3001, 3002,
26 3003, 3004, 3005, 3006, 3007 and 3008; and that part of Bexar County
27 tract 121802 included in block groups 2 and 3; and that part of

1 Bexar County tract 121909 included in blocks 2001, 2002, 2003,
2 2004, 2005, 2006, 2007, 2008, 2009, 2010, 2011, 2012, 2013, 2014,
3 2015, 2045, 2046, 2047, 2048, 2049 and 2050; and that part of Bexar
4 County tract 130700 included in block 2014; and that part of Bexar
5 County tract 130800 included in blocks 1009 and 1018; and that part
6 of Bexar County tract 181001 included in blocks 1000, 1001, 1002,
7 1003, 1004, 1005, 1006, 1007, 1008, 1009, 1010, 2000, 2001, 2002,
8 2003, 2004, 2005, 2006, 2007, 2008, 2009, 2010, 2011, 2012, 2013,
9 2014, 2015, 2016, 2020, 2021, 2022, 2023, 2024, 2025 and 2026; and
10 that part of Bexar County tract 181301 included in blocks 2005, 2006
11 and 2007; and that part of Bexar County tract 190400 included in
12 blocks 2000, 2001, 2002 and 2003; and that part of Bexar County
13 tract 190902 included in blocks 3015, 3016, 3017, 3018, 3019, 3020,
14 3021, 3022, 3023, 3024, 3025, 3028, 3029, 3030, 3031, 3032, 3033,
15 3034, 3035 and 3036; and that part of Bexar County tract 191405
16 included in block groups 1, 2, 3 and 5 and blocks 4011 and 4012; and
17 that part of Bexar County tract 191412 included in block 1015; and
18 that part of Bexar County tract 191504 included in blocks 2006,
19 2007, 2014, 2017, 2018 and 2019; and that part of Bexar County tract
20 191808 included in blocks 1018, 1019, 1020, 1021, 1022, 1023, 2008
21 and 2009; and that part of Bexar County tract 191812 included in
22 block group 2 and blocks 1007, 1008, 1012, 1013, 1014, 1015, 1016,
23 1017, 1018, 1019 and 1020; and that part of Bexar County tract
24 191813 included in block group 2; and that part of Bexar County
25 tract 192000 included in blocks 1000, 1001, 1002, 1005, 1006, 1009,
26 1010, 1016, 1017, 1018, 1019, 1020, 1021, 1022, 1023, 1024, 1025,
27 1026, 1036, 1037, 1038, 1039, 1050, 2000, 2007, 2008, 3012 and 3013;

1 and Comal County tracts 310100, 310200, 310301, 310302, 310401,
2 310503, 310603, 310604, 310608, 310609, 310610, 310611, 310612,
3 310613, 310614, 310702, 310703, 310705, 310706, 310707, 310708,
4 310803, 310901, 310903 and 310905; and that part of Comal County
5 tract 310404 included in blocks 1006, 1007 and 2000; and that part
6 of Comal County tract 310405 included in blocks 2000, 2001, 2022 and
7 2023; and that part of Comal County tract 310406 included in block
8 group 1; and that part of Comal County tract 310501 included in
9 block group 2 and blocks 1000, 1001, 1002, 1003, 1004, 1005, 1006,
10 1007, 1008, 1009, 1010, 1011, 1012, 1013, 1014, 1015, 1016, 1017,
11 1019 and 1021; and that part of Comal County tract 310801 included
12 in block groups 2, 3 and 4 and blocks 1000, 1001, 1002, 1003, 1004,
13 1005, 1006, 1007, 1008, 1009, 1010, 1011, 1012, 1013, 1014, 1015,
14 1016, 1017, 1018, 1019, 1020, 1021, 1022, 1023, 1024, 1025, 1026,
15 1027, 1028, 1029, 1030, 1031, 1032, 1033, 1034, 1035, 1036, 1037,
16 1038, 1039, 1040, 1041, 1042, 1043, 1055, 1056, 1057 and 1058; and
17 that part of Comal County tract 310804 included in blocks 1000,
18 1001, 1002, 1003, 1004, 1005, 1006, 1007, 1008, 1009, 1010, 1011,
19 1012, 1013, 1014, 1015, 1016, 1017, 1018, 1019, 1020, 1021, 1022,
20 1023, 1024, 1025, 1027, 1028, 1029, 1033, 1034, 1035, 1036, 1037,
21 1038, 1046, 1049, 1050, 1051, 1052, 1053, 1056, 1061, 1062, 1063,
22 1064, 1065, 1066, 1067, 1093, 1115, 1117, 2000, 2001, 2002, 2003,
23 2004, 2005, 2006, 2007, 2008, 2009, 2010, 2011, 2012, 2013, 2014,
24 2015, 2016, 2017, 2018, 2019 and 2025; and that part of Comal County
25 tract 310904 included in block group 1 and blocks 2000, 2001, 2002,
26 2003, 2004, 2005, 2006, 2007, 2008, 2009, 2014, 2015, 2016, 2017,
27 2018, 2036, 2043, 2044, 2045, 2046, 2047, 2048, 2049, 2065, 2066,

1 2067, 2068, 2069, 2070, 2071, 2072, 2073, 2074, 2075, 2076, 2077,
2 2078, 2079, 2080, 2081, 2082, 2083, 2084 and 2085; and Hays County
3 tracts 010702, 010704, 010806, 010807, 010809, 010810, 010811,
4 010812, 010813, 010814, 010815, 010816, 010817, 010818, 010911,
5 010912, 010914 and 010915; and that part of Hays County tract 010200
6 included in blocks 1000, 1001, 1002, 1003, 1004, 1005, 1006, 1007,
7 4000, 4001, 4002, 4003, 4005 and 4006; and that part of Hays County
8 tract 010602 included in block group 3 and blocks 1000, 1001, 1002,
9 1003, 1004, 1005, 1008, 1009, 1010, 1011, 2009, 2010, 2011, 2012,
10 2013, 2014, 2015, 2016, 2017, 2018, 2019, 2020, 2021, 2022, 2023,
11 2024, 2025, 2026, 2027, 2028, 2029, 2030, 2031, 2032 and 2033; and
12 that part of Hays County tract 010603 included in blocks 1009, 1010,
13 1013, 1014, 2000, 2001, 2002, 2003, 2004, 2005, 2006, 2007, 2008,
14 2009, 2010, 2011, 2012, 2013, 2014, 2015, 2016, 2017, 2018, 2019,
15 2020, 2021, 2022, 2024, 2025, 2026, 2027, 2028, 2029, 2030, 2032,
16 2034, 2036, 2037, 2038 and 2039; and that part of Hays County tract
17 010703 included in block groups 2 and 3 and blocks 1000, 1001, 4000,
18 4001, 4002, 4003, 4004, 4005, 4006, 4008, 4009, 4010 and 4011; and
19 that part of Hays County tract 010905 included in block group 2 and
20 blocks 1000, 1001, 1002, 1003, 1004, 1005, 1006, 1007, 1008, 1009,
21 1010, 1011, 1012, 1013, 1014, 1015, 1016, 1017, 1018, 1019, 1020,
22 1021, 1022, 1023, 1024, 1025, 1026, 1027, 1028, 1029, 1030, 1031,
23 1032, 1033, 1034, 1035, 1036, 1037, 1038, 1039, 1040, 1041, 1042,
24 1043, 1044, 1045, 1046, 1047, 1048, 1049, 1050, 1051, 1052, 1053,
25 1054, 1055, 1056, 1057, 1058, 1059, 1060, 1061, 1062, 1063, 1066,
26 1067, 1068, 1069, 1070, 1071, 1072, 1073, 1074, 1075, 1076, 1077,
27 1078, 1079, 1080, 1081, 1082, 1083, 1084, 1085, 1087, 1088, 1089,

1 1090, 1091, 1092, 1093, 1094, 1095, 1096, 1097, 1099, 1100, 1101,
2 1102, 1103, 1104, 1105, 1106, 1107, 1108, 1109, 3010, 3011, 3012,
3 3013, 3014, 3015, 3016, 3017, 3018, 3019, 3021, 3070, 3071, 3072,
4 3073, 3074, 3075, 3076, 3077 and 3078; and that part of Hays County
5 tract 010913 included in blocks 1006, 1007, 1008, 1009, 1010, 1011,
6 1012, 1013, 1014, 1015, 1016, 1017, 1018, 1019, 1020, 1021, 1022,
7 3000, 3001, 3002, 3003, 3004, 3005, 3007, 3009, 3010, 3011, 3012,
8 3013, 3014, 3015, 3016, 3017, 3018, 3019, 3020, 3021, 3022, 3023,
9 3024, 3025, 3026, 3027, 3028, 3029, 3030, 3031, 3032, 3033, 3034,
10 3035, 3036, 3042, 3043, 3044, 3045, 3050, 3051, 3052, 3053, 3054,
11 3055, 3056, 3057, 3058, 3059 and 3060; and Travis County tracts
12 001914, 001921 and 031100; and that part of Travis County tract
13 001915 included in blocks 1003, 1004, 1009, 1010, 1011, 1020, 1021,
14 1022, 1023, 1024, 1025, 1028, 1046, 1047 and 1048; and that part of
15 Travis County tract 001917 included in blocks 3012 and 3013; and
16 that part of Travis County tract 001920 included in block group 3
17 and blocks 1000, 2000, 2001, 2002, 2003, 2004, 2005, 2006, 2007,
18 2008, 2009, 2010, 2011, 2012, 2013, 2014, 2015, 2016, 2017, 2018,
19 2019, 2020, 2021 and 2022; and that part of Travis County tract
20 032000 included in block 2000; and that part of Travis County tract
21 032100 included in block 1002; and that part of Travis County tract
22 033000 included in block group 3 and blocks 1016, 1018, 1022, 1023,
23 1024, 2016, 2017, 2018, 2019, 2020 and 2021; and that part of Travis
24 County tract 036600 included in blocks 1000, 1001, 1002, 1003,
25 1004, 1005, 1006, 1007, 1008, 1009, 1010, 1011, 1012, 1013, 1014,
26 1015, 1016, 1018, 1020, 1021, 1022, 1023, 1024, 1025, 1026, 1027,
27 1028, 1029, 1030, 1031, 1032, 1033, 1034, 1035, 1036, 1037, 1038,

1 1039, 1040, 1041, 1042, 1043, 3062, 3063, 3064, 3066, 3067, 3068,
2 3072 and 3073.

3 SECTION 22. District 22 is composed of Matagorda and
4 Wharton Counties; and Brazoria County tracts 660100, 660200,
5 660301, 660302, 660303, 660401, 660402, 660403, 660501, 660502,
6 660503, 660504, 660609, 660804, 660805, 660806, 660901, 661000,
7 661100, 661200, 661300, 661501 and 661902; and that part of
8 Brazoria County tract 660608 included in blocks 1000, 1001, 1002,
9 1003, 1004, 1005, 1006, 1007, 1008, 1010, 1011, 1012, 2000, 2001,
10 2002, 2003, 2004, 2005, 2006, 2007, 2008, 2009, 2010, 2014 and 2015;
11 and that part of Brazoria County tract 660614 included in blocks
12 1012, 1013, 1014, 2010, 2011, 2012, 3012, 3013, 3014, 3015, 3016,
13 3017, 3018 and 3019; and that part of Brazoria County tract 660615
14 included in blocks 2002, 2005, 2011, 2013, 2014, 2015, 2016, 2017,
15 2018, 2019, 2020, 2021, 2022, 2023 and 2024; and that part of
16 Brazoria County tract 660708 included in blocks 1000, 1001, 1002,
17 1003, 1004, 1005, 1006, 1007, 1008, 1009, 1010, 1011, 1012, 1013,
18 1014, 1018, 1019, 1020, 1021, 1022, 1023, 1024, 1025, 1026, 1027,
19 1028, 1029, 1030, 1031, 1032, 1033, 1034, 1035, 1036, 1037, 1038,
20 1039, 1040, 1041, 1042, 1043, 1045, 1046, 1047, 1048, 1049, 1050,
21 1051, 1052, 2007, 2017, 2018, 2019, 2020, 2021, 2022, 2023, 2026,
22 2031, 2032, 2033 and 2034; and that part of Brazoria County tract
23 660803 included in block group 3 and blocks 2005 and 2006; and that
24 part of Brazoria County tract 660902 included in block groups 1 and
25 2 and blocks 3000, 3001, 3002, 3003, 3004, 3005, 3006, 3007, 3008,
26 3009, 3010, 3011, 3012, 3013, 3014, 3015, 3026, 3027, 3028, 3029,
27 3030, 3031, 3032, 3033, 3034, 3035, 3036 and 3037; and that part of

1 Brazoria County tract 661400 included in block groups 1, 2, 3, 4 and
 2 6 and blocks 5000, 5001, 5002, 5003, 5009, 5010, 5011, 5012 and
 3 5013; and that part of Brazoria County tract 661502 included in
 4 block group 2 and blocks 1000, 1004, 1005, 1006, 1007, 1008, 1009,
 5 1010, 1011, 1012, 1013, 1014, 1015, 1016, 1026 and 1027; and that
 6 part of Brazoria County tract 661601 included in blocks 2000, 2001,
 7 2002, 2003, 2004, 2005, 2006, 2007, 2008, 2009, 2010, 2011, 2012,
 8 2014, 2015, 2016, 2017, 2022, 2023, 3001, 4000, 4001, 4002, 4003,
 9 4004, 4005, 4006, 4007, 4008, 4009, 4010, 4011, 4016 and 4017; and
 10 that part of Brazoria County tract 661602 included in blocks 2000,
 11 2001, 2002, 2003, 2004, 2005 and 2007; and that part of Brazoria
 12 County tract 661800 included in block group 1 and blocks 2002, 2003,
 13 2004, 2006, 2007, 2008, 2009, 2010, 2011, 2012, 2013, 2014, 2015,
 14 2016, 2017, 2018, 2019, 2020, 2021, 2022, 2023, 2024, 2025, 2026,
 15 2027, 2028, 2029, 2030, 2031, 2032, 2033, 2037, 2039, 2044, 2045,
 16 2046, 2047, 2071, 2087, 2088, 2089, 2090, 2091, 2092, 2093, 2099 and
 17 2100; and that part of Brazoria County tract 661901 included in
 18 blocks 2000, 2001, 2002, 2003, 2004, 2005, 2006, 2007, 2008, 2009,
 19 2010, 2011, 2012, 2013, 2014, 2015, 2016, 2017, 2018, 2019, 2020,
 20 2021, 2022, 2023, 2024, 2025, 2026, 2027, 2028, 2029, 2030, 2031,
 21 2032, 2033, 2034, 2037, 2038, 2039, 2040, 2041, 2042, 2043, 2044,
 22 2045, 2046, 2047, 2051, 2052, 2053, 2064, 2108, 2109, 2110, 2111,
 23 2112, 2113, 2114, 2115, 2116, 2118, 2119, 2120, 2121, 2122, 2123,
 24 2124, 2125, 2128, 2129, 2130, 2131, 2132, 2133, 2134, 2135, 2136,
 25 2139, 2140, 2141, 3000, 3001, 3002, 3003, 3004, 3005, 3006, 3020 and
 26 3021; and Fort Bend County tracts 671001, 671602, 672202, 672306,
 27 673004, 673005, 673006, 673008, 673009, 673010, 673103, 673104,

1 673105, 673106, 673107, 673108, 673109, 673110, 673111, 673112,
2 673113, 673201, 673202, 673300, 673401, 673402, 673403, 673404,
3 673501, 673502, 673600, 674002, 674100, 674301, 674302, 674403,
4 674404, 674503, 674504, 674505, 674507, 674601, 674602, 674603,
5 674800, 674900, 675000, 675101, 675102, 675200, 675300, 675401,
6 675402, 675501, 675503, 675600, 675701, 675702 and 675800; and that
7 part of Fort Bend County tract 670904 included in blocks 2006 and
8 2007; and that part of Fort Bend County tract 671002 included in
9 blocks 1016, 1017, 2005, 2006, 4002, 4004 and 4008; and that part of
10 Fort Bend County tract 671102 included in blocks 1006, 1010, 1012
11 and 1013; and that part of Fort Bend County tract 671501 included in
12 blocks 2002, 2009, 2010, 2011, 2012, 2013, 2014, 3015 and 3016; and
13 that part of Fort Bend County tract 671502 included in block 1004;
14 and that part of Fort Bend County tract 671601 included in block
15 groups 2, 3 and 4; and that part of Fort Bend County tract 671700
16 included in block group 1 and blocks 2000, 2001, 2002, 2003, 2004,
17 2005, 2006, 2007, 2008, 2009, 2010, 2011, 2012, 2013, 2014, 2015,
18 2016, 2017, 2018, 2019, 2020, 2021, 2022, 2023, 2024, 2029, 2030,
19 2031, 2032, 2033, 2034, 2035, 2036, 2037, 2038, 2039, 2040, 2041,
20 2042, 2043, 2044, 2045, 2046, 2047, 2048, 2049, 2050, 2051, 2052,
21 2053, 2054 and 2059; and that part of Fort Bend County tract 671800
22 included in blocks 2031, 2057, 2058, 2059, 2060, 2061, 2062 and
23 2075; and that part of Fort Bend County tract 671900 included in
24 block groups 2 and 3 and blocks 1001, 1002, 1003, 1004, 1005, 1006,
25 1007, 1008, 1009, 1010 and 1011; and that part of Fort Bend County
26 tract 672002 included in blocks 2000, 2003, 2004, 3000, 5000, 5001,
27 5002, 5003 and 5008; and that part of Fort Bend County tract 672003

1 included in blocks 1000, 1001, 1002, 1003, 1004, 1005, 1006, 1007,
2 1008, 1009, 1010, 1011, 1012, 1013, 1014, 1015, 1016, 1017, 1018,
3 1019, 1020, 1021, 1022, 1023, 1024, 1025, 1026, 1027, 1028, 1029,
4 1030, 1031, 1032, 1033, 1034, 1035, 1036, 1037, 1038, 1039, 1040,
5 1041, 1042, 1043, 1044, 1045, 1046, 1049, 1050, 1051, 1052, 1053,
6 1054, 1055, 1056, 1057, 1058, 1059, 1060 and 1061; and that part of
7 Fort Bend County tract 672004 included in block groups 1 and 3; and
8 that part of Fort Bend County tract 672100 included in block groups
9 2 and 3 and blocks 1000, 1001, 1002, 1003, 1004, 1005, 1006, 1007,
10 1008, 1009, 1010, 1011, 1012, 1013, 1014, 1015, 1016, 1017, 1019,
11 1020, 1021, 1022, 1023, 1032 and 1043; and that part of Fort Bend
12 County tract 672201 included in blocks 1004, 1005, 1006, 1007,
13 1008, 1009, 1010, 2013, 2014, 2017 and 2018; and that part of Fort
14 Bend County tract 672305 included in blocks 2002, 2003, 2006, 2007,
15 2008, 3004, 3005, 3006, 3007, 3008, 3009 and 3010; and that part of
16 Fort Bend County tract 672901 included in blocks 2052, 2053, 2054,
17 2055, 2056, 2057, 2058, 2059, 2060, 2061, 2065, 2066, 2068, 2069,
18 2070 and 2083; and that part of Fort Bend County tract 672903
19 included in blocks 1009, 1010, 1013, 1014, 1015, 2020, 2021, 2022,
20 2023, 2024, 2025, 2026, 3023, 3043, 3044, 3045 and 3046; and that
21 part of Fort Bend County tract 673007 included in blocks 1000, 1001,
22 1002, 1003, 1004, 1005, 1006, 1007, 1008, 1009, 1010, 1011, 1012,
23 1013, 1014, 1015, 1016, 1017, 1018, 1019, 1020, 1021, 1022, 1023,
24 1024, 1025, 1026, 1027, 1028, 1029, 1030, 1031, 1032, 1033, 1034,
25 1035, 1039, 1040, 1041, 1042, 1043 and 1044; and that part of Fort
26 Bend County tract 673700 included in blocks 1006, 1007, 1008, 1010
27 and 1011; and that part of Fort Bend County tract 673801 included in

1 blocks 2003, 3000, 3001, 3002, 3003, 3004, 3005, 3006, 3009, 3010,
2 3011, 3012, 3013, 3014, 3015, 3016, 3017, 3018, 3019, 3020, 3021,
3 3022, 3023, 3024, 3025, 3026, 3027, 3028, 3029, 3030, 3031, 3032,
4 3033, 3034, 3035, 3036, 3037, 3038, 3039 and 3041; and that part of
5 Fort Bend County tract 674001 included in blocks 1000, 1001, 1002,
6 1003, 1004, 1005, 1006, 1007, 1008, 1009, 1010, 1011, 1016, 1017,
7 1018, 1019, 1020, 1021, 1022, 1023 and 1024; and that part of Fort
8 Bend County tract 674200 included in block groups 2, 3 and 4; and
9 that part of Fort Bend County tract 674401 included in block groups
10 4 and 5 and blocks 1026 and 1027; and that part of Fort Bend County
11 tract 674402 included in block groups 1, 2 and 3 and blocks 4002,
12 4006, 4007, 4008, 4009, 4010, 4011, 4012, 4013, 4014, 4015, 4016,
13 4017, 4018, 4020 and 4021; and that part of Fort Bend County tract
14 674506 included in blocks 3002, 3003, 3004, 3005, 3006, 3007, 3008,
15 3009, 3010, 3012, 3013, 3014, 3015, 3016, 3017, 3019, 3020, 3021,
16 3027, 3028, 3031, 3032, 3033, 3034, 3035, 3036, 3037, 3038, 3039,
17 3040, 3041, 3042, 3043, 3044, 3045, 3046, 3058, 3059, 3060, 3070,
18 3071, 3072 and 3073; and that part of Fort Bend County tract 674508
19 included in blocks 1025, 1026, 1027, 2007, 2008, 2009, 2010, 2011,
20 2012, 2013, 2022, 2023, 2024, 2025, 2026, 2027, 2028, 2029, 2030 and
21 2033; and that part of Fort Bend County tract 674702 included in
22 block group 2 and blocks 3000, 3001, 3002, 3003, 3004, 3005, 3006,
23 3008, 3009, 3010, 3011, 3012, 3013, 3014, 3015, 3016, 3019, 3020,
24 3021, 3022, 3023, 3024, 3025, 3026, 3027, 3028, 3029, 3030, 3031,
25 3032, 3033, 3034, 4052, 4053, 4054, 4055, 4056, 4057, 4058, 4062,
26 4063, 4064, 4065, 4066 and 4067; and that part of Fort Bend County
27 tract 675502 included in block groups 2, 3 and 4 and blocks 1003,

1 1004, 1005, 1006, 1007, 1008, 1009, 1010, 1011, 1012, 1013, 1014,
2 1015, 1016, 1017, 1018, 1019, 1020, 1021, 1022, 1023, 1024, 1025,
3 1026, 1027, 1028, 1029, 1030, 1031, 1032, 1033, 1034, 1035, 1036,
4 1037, 1038, 1039, 1041, 1042, 1043, 1044, 1045, 1046, 1047, 1048,
5 1049, 1050, 1051, 1052, 1053, 1054 and 1055; and Harris County
6 tracts 454801, 454802, 454901, 454902, 455000, 455102, 455103,
7 455104, 455200, 455300, 542500, 542600 and 542700; and that part of
8 Harris County tract 454502 included in blocks 1019, 1021, 1022,
9 1023 and 1026; and that part of Harris County tract 454600 included
10 in blocks 1001, 1002, 1003, 1004, 1005, 1006, 3001, 3002, 3003,
11 3004, 3005, 3006 and 3007; and that part of Harris County tract
12 454700 included in block group 3 and blocks 2006, 2007, 2014, 2015,
13 2016, 2017, 2018, 4003, 4004, 4005, 4006, 4007, 4008, 4009, 4010,
14 4012, 4013, 4014, 4015, 4016, 4017, 4018 and 4019; and that part of
15 Harris County tract 542901 included in block groups 1, 2 and 4; and
16 that part of Harris County tract 542902 included in block groups 3
17 and 4.

18 SECTION 23. District 23 is composed of Brewster, Crane,
19 Crockett, Culberson, Dimmit, Edwards, Frio, Hudspeth, Jeff Davis,
20 Kinney, La Salle, Loving, Maverick, Medina, Pecos, Presidio,
21 Reagan, Reeves, Schleicher, Sutton, Terrell, Upton, Uvalde, Val
22 Verde, Ward, Winkler and Zavala Counties; and Bexar County tracts
23 152100, 161400, 161801, 161901, 161902, 162001, 162003, 162004,
24 171903, 171926, 172006, 181703, 181718, 181720, 181721, 181724,
25 181902, 182001, 182002, 182101, 182102, 182103, 182105, 182106,
26 191406, 191503, 191505, 191804, 191806, 191809, 191810, 191811,
27 191814, 191815, 191816, 980001 and 980005; and that part of Bexar

1 County tract 152000 included in blocks 1003, 1004, 1005, 1006,
2 1007, 1008, 1009, 1010, 1014, 1015, 1016, 1017, 1018, 1019, 1020,
3 1021, 1022, 1023, 1024, 1025, 1026, 1027, 1028, 1029, 1030, 1031,
4 1032, 1033, 1034, 1035, 1036, 1037, 1038, 1039, 1040, 1041, 1042,
5 1043, 1044, 1045, 1046, 1047, 1048, 1049, 1050, 1051, 1052, 1053,
6 1054, 1055, 1056, 1057, 1058, 1059, 1060, 1061, 1062, 1063, 1064,
7 1065, 1066, 1067, 1068, 1069, 1070, 1071, 1072, 1073, 1074, 1075,
8 1076 and 1077; and that part of Bexar County tract 160400 included
9 in block 4021; and that part of Bexar County tract 160701 included
10 in blocks 3009, 3010 and 3013; and that part of Bexar County tract
11 160702 included in block 3016; and that part of Bexar County tract
12 160902 included in blocks 1008 and 1009; and that part of Bexar
13 County tract 161200 included in block group 2 and blocks 1000, 1001,
14 1002, 1003, 1004, 1005, 1006, 1007, 1012, 1013, 1014, 1015, 1016,
15 1017, 1018, 1019, 1023, 1024, 1025, 1026, 1027, 1028, 1029, 1030,
16 1031, 1032, 1033, 1034, 1035, 1036, 1037, 1038, 1039, 1040, 1041,
17 1042, 1043, 1044, 1045, 1046, 1047, 1048, 1049, 1050, 1051, 1052,
18 1053, 1054, 1055, 1056, 1057, 1058, 1059, 1060, 1061, 1062, 1063,
19 1064, 1065, 1066, 1067, 1068, 1069, 1070, 1071, 1072, 1073, 1074,
20 1075, 1076, 1077, 1078, 1079 and 1080; and that part of Bexar County
21 tract 161304 included in block 1000; and that part of Bexar County
22 tract 161600 included in block group 1 and blocks 2002, 2003, 2004,
23 2005, 2006, 2007, 2008, 2009, 2010, 2011, 2012, 2013, 2014, 2015,
24 2016, 2017, 2018, 2019, 2020, 2021, 2022, 2023, 2024, 2025, 2026,
25 2027, 2028, 2029, 2030, 2031, 2032, 2033, 2034, 2035, 2036, 2037,
26 2038, 2039, 2040, 2041, 2042, 2043, 2044, 2045, 2046, 2047, 2048 and
27 2049; and that part of Bexar County tract 161802 included in block

1 group 2 and blocks 1000, 1001, 1002, 1003, 1004, 1005, 1006, 1007,
2 1054, 1055 and 1057; and that part of Bexar County tract 171913
3 included in blocks 3000, 3008, 3009, 3010, 3011, 3012, 3013, 3014
4 and 3015; and that part of Bexar County tract 171927 included in
5 block groups 2 and 3; and that part of Bexar County tract 172002
6 included in block group 4 and blocks 1002, 1003, 1004, 1005, 1006,
7 1007, 1008, 1009, 1010 and 1011; and that part of Bexar County tract
8 172004 included in blocks 1023, 1025, 1026, 1027, 1028, 1029, 1030,
9 1031, 1032, 1033, 1034, 1035, 1036, 1037, 1038, 1039, 1040, 1041,
10 1042, 1043, 1044, 1045, 1046, 1047, 1048, 1049, 1050, 1051, 1052,
11 1053, 1054, 1055, 1056, 1057, 1058, 1059, 1060, 1061, 1062, 1063,
12 1064, 1065, 1066, 1067, 1068, 1069, 1070, 1071, 1072, 1073, 1074,
13 1075, 1076, 1077, 1078, 1079, 1080, 1081, 1098 and 1099; and that
14 part of Bexar County tract 172008 included in blocks 1001, 1002,
15 1003, 1004, 1005, 1006, 1007, 1008, 1009, 1010, 1011, 1012, 1013,
16 1014, 1015, 1016, 1017, 1018, 1019, 1020, 1021, 1022, 1024, 1025,
17 1026, 1027, 1028, 1029, 1030, 1031, 1032, 1033, 1034, 1035, 1036,
18 1037, 1038, 1039, 1040, 1041, 1042, 1043, 1056, 1057, 1058 and 1060;
19 and that part of Bexar County tract 181716 included in blocks 3000
20 and 3005; and that part of Bexar County tract 181723 included in
21 block 3000; and that part of Bexar County tract 181726 included in
22 block group 3 and blocks 1000, 1001, 1002, 1003, 1004, 1005, 1006,
23 1007, 1008, 1009, 1010, 1011, 2000, 2001, 2002, 2003, 2004, 2005,
24 2006, 2007, 2008, 2009, 2010, 2011, 2012, 2013, 2044, 2045 and 2046;
25 and that part of Bexar County tract 181811 included in block groups
26 2 and 3 and blocks 1000, 1001, 1002, 1003 and 1004; and that part of
27 Bexar County tract 181826 included in blocks 1007 and 1008; and that

1 part of Bexar County tract 181901 included in blocks 2000 and 2001;
2 and that part of Bexar County tract 182003 included in block group 2
3 and blocks 1000, 1001, 1002, 1003, 1004, 1005, 1006, 1007, 1008,
4 1009, 1010, 1011, 1012, 1013, 1014, 1015, 1016, 1017, 1018, 1019,
5 1020, 1021, 1022, 1023, 1024, 1025, 1028, 1029, 1030, 1031, 1032,
6 1033, 1034, 1035, 1036, 1037 and 1038; and that part of Bexar County
7 tract 191405 included in blocks 4000, 4001, 4002, 4003, 4004, 4005,
8 4006, 4007, 4008, 4009, 4010, 4013, 4014, 4015, 4016, 4017, 4018,
9 4019 and 4020; and that part of Bexar County tract 191412 included
10 in blocks 1000, 1001, 1002, 1003, 1004, 1005, 1006, 1007, 1008,
11 1009, 1010, 1011, 1012, 1013, 1014 and 1016; and that part of Bexar
12 County tract 191504 included in block group 1 and blocks 2000, 2001,
13 2002, 2003, 2004, 2005, 2008, 2009, 2010, 2011, 2012, 2013, 2015 and
14 2016; and that part of Bexar County tract 191807 included in block
15 groups 1 and 3 and blocks 2000, 2001, 2002, 2003, 2004, 2005, 2006,
16 2007, 2008, 2009, 2010, 2011, 2012, 2013, 2014, 2015, 2016, 2017,
17 2018, 2019, 2020, 2021, 2024, 2027, 2031, 2032, 2033, 2034, 2035,
18 2036, 2037, 2038, 2039, 2040, 2041, 2042, 2043 and 2044; and that
19 part of Bexar County tract 191808 included in blocks 1000, 1001,
20 1002, 1003, 1004, 1005, 1006, 1007, 1008, 1009, 1010, 1011, 1012,
21 1013, 1014, 1015, 1016, 1017, 2000, 2001, 2002, 2003, 2004, 2005,
22 2006 and 2007; and that part of Bexar County tract 191812 included
23 in blocks 1000, 1001, 1002, 1003, 1004, 1005, 1006, 1009, 1010 and
24 1011; and that part of Bexar County tract 191813 included in block
25 groups 1 and 3; and that part of Bexar County tract 980003 included
26 in blocks 1000, 1001, 1002, 1003, 1004, 1005, 1006, 1007, 1008,
27 1009, 1010, 1011, 1012, 1013, 1014, 1015, 1016, 1017, 1018, 1019,

1 1020, 1021, 1022, 1023, 1024 and 1025; and that part of Bexar County
2 tract 980100 included in blocks 1000, 1001, 1002, 1004, 1005, 1006,
3 1007, 1008, 1009, 1010, 1011, 1012, 1013, 1015, 1016, 1017, 1018,
4 1019, 1020, 1021, 1022, 1023, 1024, 1025, 1026, 1027, 1028, 1029,
5 1030, 1033, 1034, 1035, 1036, 1037, 1038, 1039, 1040, 1041, 1042,
6 1043, 1044, 1045, 1046, 1047, 1048, 1049, 1050, 1052, 1053, 1054,
7 1055, 1056, 1057, 1058, 1059, 1060, 1061, 1062, 1063, 1064, 1065,
8 1066, 1067, 1068, 1069, 1070, 1071, 1072, 1073, 1074, 1075, 1076,
9 1077, 1078, 1079, 1080, 1081, 1082, 1083, 1084, 1085, 1086, 1087,
10 1088, 1089, 1090, 1091, 1092, 1093, 1094, 1095, 1096, 1097, 1098,
11 1099, 1100, 1101, 1102, 1103, 1104, 1105, 1106, 1107, 1108, 1109,
12 1110, 1111, 1112, 1113, 1114, 1115, 1116, 1117, 1118, 1119, 1120,
13 1121, 1122, 1123 and 1124; and El Paso County tracts 010224, 010344,
14 010359, 010364, 010365, 010401, 010406, 010410, 010411, 010412,
15 010413, 010501, 010502, 010504, 010505 and 010506; and that part of
16 El Paso County tract 003902 included in blocks 2032 and 2033; and
17 that part of El Paso County tract 004005 included in block groups 1,
18 2 and 4 and blocks 3015, 3016, 3028, 3029, 3032, 3033, 3034 and
19 3035; and that part of El Paso County tract 010101 included in block
20 group 3 and blocks 2000, 2002, 2003, 2004, 2012, 2042, 2043 and
21 2088; and that part of El Paso County tract 010210 included in block
22 group 1; and that part of El Paso County tract 010211 included in
23 block group 2 and blocks 1000, 1001, 1002, 1003, 1004, 1005, 1006
24 and 1046; and that part of El Paso County tract 010212 included in
25 block group 3 and blocks 2000, 2001, 2003, 2004, 2005, 2006, 2010,
26 2011, 2016, 2025, 2026, 2027, 2028, 2029, 2030, 2031, 2032, 2033,
27 2034, 2035 and 2036; and that part of El Paso County tract 010220

1 included in blocks 1001 and 1100; and that part of El Paso County
2 tract 010223 included in blocks 1000, 1002, 1016, 1026, 1027, 1028,
3 1029, 1030, 2000, 2001, 2002, 2003, 2004, 2005, 2006, 2007, 2008,
4 2009, 2010, 2011, 2012, 2013, 2014, 2015, 2016, 2017, 2018, 2021 and
5 2022; and that part of El Paso County tract 010333 included in block
6 group 2 and blocks 1002, 1003, 1005, 1006, 1007, 1008, 1009, 1010,
7 1011, 1012, 1013, 1014, 1015, 1016, 1017, 1018, 1019, 1020, 1021,
8 1022, 3005, 3006, 3007, 3008, 3009, 3010 and 3011; and that part of
9 El Paso County tract 010334 included in blocks 1000, 1001, 1002,
10 1003, 1004, 1005, 1006, 1007, 1008, 1009, 1010, 1011, 1014, 1015,
11 1016, 1017, 1018, 1019, 1020, 1021, 1022, 1024, 1033, 1034, 1035,
12 1036, 1039, 1040, 1041, 1042 and 1043; and that part of El Paso
13 County tract 010335 included in block groups 1 and 3 and blocks
14 2000, 2001, 2004, 2005, 2006 and 2007; and that part of El Paso
15 County tract 010347 included in blocks 2033, 2034, 2035, 3003,
16 3004, 3005, 3006, 3007, 3008, 3009, 3010, 3011, 3012, 3013, 3014,
17 3015, 3017, 3018, 3019, 3020, 3021, 3022, 3024 and 3025; and that
18 part of El Paso County tract 010358 included in block groups 1 and 3
19 and blocks 2000, 2001, 2002, 2006, 2007, 2057 and 2058; and that
20 part of El Paso County tract 010369 included in blocks 1000, 1001,
21 1002, 1003, 1006, 1007, 1008, 1034, 1035, 1190, 1193 and 1194; and
22 that part of El Paso County tract 010371 included in blocks 2000,
23 2001, 2002, 2009, 2010, 2011, 2012, 2016, 2017, 2018, 2022, 2023,
24 2024, 2025, 2026, 2027, 2028, 2029, 2030, 2031, 2032 and 3000; and
25 that part of El Paso County tract 010372 included in blocks 2000 and
26 2001; and that part of El Paso County tract 010404 included in block
27 groups 1 and 2 and blocks 4016, 4017, 4018, 4019, 4020, 4021, 4022,

1 4023, 4024, 4025, 4026, 4027 and 4028.

2 SECTION 24. District 24 is composed of Dallas County tracts
3 000706, 007101, 007301, 007601, 007604, 007605, 007701, 007702,
4 007906, 009500, 009603, 009609, 013012, 013013, 013104, 013201,
5 013300, 013400, 013500, 013605, 013606, 013607, 013608, 013716,
6 013726, 013804, 013807, 013808, 013902, 014119, 014120, 014121,
7 014123, 014126, 014134, 014135, 019216, 019301, 019400, 019501,
8 019502, 019600, 019700, 020000 and 020600; and that part of Dallas
9 County tract 000606 included in block 1022; and that part of Dallas
10 County tract 000607 included in block 2001; and that part of Dallas
11 County tract 000609 included in block 1027; and that part of Dallas
12 County tract 000611 included in block 2003; and that part of Dallas
13 County tract 007302 included in block groups 1, 2 and 3 and blocks
14 4000, 4001, 4002, 4003, 4004, 4005, 4006, 4007 and 4009; and that
15 part of Dallas County tract 007801 included in block group 2 and
16 blocks 1000, 1001, 1002, 1003, 1004, 1005, 1006, 1007, 1008, 1009,
17 1010, 1011, 1012, 1015, 1016, 1017, 1018, 1019, 1020, 1021, 1022,
18 1023, 1024 and 1025; and that part of Dallas County tract 007805
19 included in block 2019; and that part of Dallas County tract 007809
20 included in block 2032; and that part of Dallas County tract 007810
21 included in block group 1; and that part of Dallas County tract
22 007812 included in block group 1 and blocks 2000, 2001, 2002, 2003,
23 2004, 2005, 2006, 2007, 2008, 2009, 2010, 2011, 2012, 2013, 2014,
24 2015, 2021, 2022 and 2027; and that part of Dallas County tract
25 007815 included in blocks 3000, 3001, 3002, 3004 and 3005; and that
26 part of Dallas County tract 007822 included in block group 1 and
27 blocks 2000, 2001, 2002, 2003, 2004, 2005, 2006, 2007, 2008, 2009,

1 2011, 2012, 2013, 2015, 2016, 2017, 2022, 2023 and 2024; and that
2 part of Dallas County tract 007823 included in blocks 1012, 1020 and
3 1021; and that part of Dallas County tract 007824 included in blocks
4 1000, 1001, 1002, 1003, 1004, 1005, 1006, 1007, 1008, 1009, 1010,
5 1011, 1012, 1013, 1014, 1015 and 1021; and that part of Dallas
6 County tract 007825 included in block groups 1 and 4; and that part
7 of Dallas County tract 007827 included in blocks 2000, 2001, 2002,
8 2003 and 2004; and that part of Dallas County tract 009402 included
9 in block group 2 and blocks 1000, 1001, 1002, 1003, 1004 and 1005;
10 and that part of Dallas County tract 009604 included in block groups
11 1 and 2 and blocks 3001, 3002, 3003, 3004, 3005, 3006, 3007, 3008,
12 3009, 3010, 3011, 3012, 3013, 3014, 3015, 3016, 3017 and 3018; and
13 that part of Dallas County tract 009608 included in block groups 1
14 and 3 and blocks 2001, 2002, 2003, 2004, 2005, 2006, 2007, 2008,
15 2009, 2010, 2011, 2012, 2013 and 2014; and that part of Dallas
16 County tract 013005 included in block groups 2 and 3 and blocks
17 1000, 1001, 1002, 1003, 1004, 1005, 1006, 1007, 1008, 1009, 1010,
18 1011, 1012, 1014, 1015, 1016, 1017, 1018 and 1019; and that part of
19 Dallas County tract 013008 included in block group 2 and blocks
20 1003, 1005, 1006, 1007, 1009, 1010, 1011, 1012, 1013 and 1014; and
21 that part of Dallas County tract 013009 included in block groups 2
22 and 3 and blocks 1007, 1013, 1014, 1015 and 1016; and that part of
23 Dallas County tract 013101 included in blocks 1003, 1004, 1005,
24 1006, 1007, 1008, 1009, 1010, 1011, 1012, 1014, 1015, 1016, 1017,
25 1018 and 1019; and that part of Dallas County tract 013102 included
26 in blocks 1000, 1001, 1002, 1003, 1004, 1005, 1006, 1007, 1008,
27 1009, 1010, 1011, 1012, 1013, 1014, 1016, 1017, 1018, 1019, 1020,

1 1021, 1022, 1023, 1024, 1025, 1026, 1027, 1028, 1029, 1030, 1031,
 2 1032, 1033, 1034, 1035, 1036, 1037, 1038, 1039, 1040 and 1041; and
 3 that part of Dallas County tract 013106 included in blocks 1011,
 4 1012, 1013 and 1014; and that part of Dallas County tract 013107
 5 included in blocks 1001 and 1002; and that part of Dallas County
 6 tract 013202 included in block group 4 and blocks 1003, 1004 and
 7 1015; and that part of Dallas County tract 013609 included in blocks
 8 1004, 1005, 1006, 1007, 2000, 2001, 2002, 2003, 2004, 2005, 2006,
 9 2007, 2008, 2009, 2010, 2011, 2012, 2013, 2018, 2019, 2020, 2021,
 10 2025, 2026, 2027, 2028, 2029, 2030, 2031, 2032, 2033, 2034, 2035,
 11 2036, 2037 and 2038; and that part of Dallas County tract 013610
 12 included in block group 3 and blocks 1001, 1002, 1003, 1004, 1005,
 13 1006, 1007, 1008, 1009, 1010, 1011, 1012, 1013, 1014, 1015, 1016,
 14 1017, 1018, 1019, 1020, 1021, 1022, 1023, 1024, 1025, 1026, 1027,
 15 1028, 1029, 1030, 1031, 1032, 1033, 1034, 1035, 1036, 1037, 1038,
 16 1039, 2001, 2002, 2003, 2004, 2005, 2006, 2007, 2008, 2009, 2010,
 17 2011, 2012, 2013, 2014, 2015, 2016, 2017, 2018, 2019, 2020, 2021,
 18 2022, 2023, 2024, 2025, 2026, 2027, 2028, 2029, 2030, 2031, 2032,
 19 2033, 2034 and 2035; and that part of Dallas County tract 013622
 20 included in blocks 1000, 1001, 1003, 1004, 1005, 1006, 1007, 1008,
 21 1009, 1010 and 1019; and that part of Dallas County tract 013624
 22 included in blocks 1000, 1001, 1002, 1003, 1004, 1005, 1009 and
 23 1010; and that part of Dallas County tract 013625 included in blocks
 24 1002, 1003, 2002 and 2003; and that part of Dallas County tract
 25 013628 included in blocks 5000, 5001, 5002, 5003, 5004, 5005, 5006,
 26 5007, 5008, 5009, 5010, 5011, 5012, 5013, 5014, 5015, 5016, 5017,
 27 5018, 5019 and 5039; and that part of Dallas County tract 013717

1 included in block group 1 and blocks 2000 and 2001; and that part of
2 Dallas County tract 013718 included in block group 1; and that part
3 of Dallas County tract 013720 included in blocks 1017 and 1018; and
4 that part of Dallas County tract 013721 included in block group 2
5 and blocks 3004, 3005, 3006, 3007, 3008, 3009, 3010, 3011, 3012,
6 3013, 3014, 3015, 3016 and 3017; and that part of Dallas County
7 tract 013722 included in blocks 1025, 2008, 2009, 2026, 2027 and
8 2028; and that part of Dallas County tract 013727 included in block
9 group 1 and blocks 3037, 3038, 3039, 3040, 3041, 3042, 3043 and
10 3044; and that part of Dallas County tract 013806 included in blocks
11 1000, 1001, 1002, 1003, 1004, 1005, 1006, 1007, 1008, 1009, 1010,
12 1011, 1012, 1013, 1014, 1015, 1016, 1017, 1018, 1019, 1021, 1022 and
13 1029; and that part of Dallas County tract 014001 included in block
14 group 2 and blocks 1000, 1001, 1002, 1003, 1004, 1005, 1011, 1012,
15 1013, 1014, 1015, 1016, 1033, 1034, 1035, 1036, 1037, 1038, 1039,
16 1040, 1041, 1042, 1043, 1055, 1056, 1057, 1058, 1059, 1060, 1063,
17 1064, 1067, 1068, 1069, 1070, 1071, 1072, 1074, 1082 and 1083; and
18 that part of Dallas County tract 014002 included in blocks 1000,
19 1001, 1002, 1003, 1004, 1005, 1006, 1007, 1008, 1009, 1010, 1011,
20 1012, 1013, 1014, 1015, 1016, 1017, 1018, 1019, 1020, 1021, 1022,
21 1023, 1024, 1025, 1026, 1027, 1028, 1029, 1030, 1031, 1032, 1033,
22 1034, 1035, 1036, 1037, 1038, 1039, 1040, 1041, 1042, 1043, 1044,
23 1045, 1046, 1047, 1048, 1049, 1050, 1051, 1052, 1053, 1054, 1055,
24 1056, 1057, 1058, 1059, 1060, 1061, 1062, 1063, 1064, 1065, 1066,
25 1067, 1068, 1069, 1070, 1071, 1072, 1073, 1074, 1075, 1076, 1077,
26 1078, 1079, 1080, 1081, 1082, 1083, 1084, 1085, 1086, 1087, 1088,
27 1089, 1090, 1091, 1092, 1093, 1094, 1095, 1096, 1097, 1098, 1099,

1 1100, 1101, 1102, 1103, 1104, 1105, 1106, 1107, 1108, 1109, 1110,
2 1111, 1112, 1113, 1114, 1115, 1116, 1117, 1118, 1119, 1120, 1121,
3 1122, 1123, 1124, 1125, 1126, 1127, 1128, 1129, 1130, 1131, 1132,
4 1133, 1134, 1135, 1136, 1151, 1152, 1153, 1155, 1162, 1163, 1164,
5 1195, 1196, 1197, 1198, 1199 and 1200; and that part of Dallas
6 County tract 014124 included in block group 2 and blocks 1003, 1007,
7 1008, 1009, 1010, 1011, 1012, 1013, 1014, 1015, 1016, 1017, 1018,
8 1019, 1020, 1024, 1025, 1026, 1027, 1032, 1033, 1034, 1035, 1036,
9 1037, 1038, 1039, 1040, 1041, 1042, 1043, 1044, 1045, 1046, 1047,
10 1048, 1049, 1050, 1051, 1052, 1053, 1054, 1055, 1056, 1057, 1058,
11 1059, 1060, 1068, 1069, 3000, 3001, 3002, 3003, 3004, 3005, 3006,
12 3007, 3008, 3009, 3010, 3011, 3012, 3013, 3014, 3015, 3019, 3020,
13 3021, 3022, 3023, 3024, 3025, 3026, 3027, 3028, 3029, 3030, 3031,
14 3032, 3033, 3034, 3035, 3036, 3037, 3038, 3039, 3040, 3041, 3042,
15 3043, 3044, 3045, 3046, 3047, 3048, 3049, 3050, 3057, 3058, 3059,
16 3060, 3061, 3062, 3063, 3064, 3065, 3066, 3067, 3068, 3069, 3070,
17 3071, 3072, 3073, 3074, 3075, 3076, 3077, 3078, 3079, 3080, 3082,
18 3083, 3084, 3085, 3086, 3087, 3088, 3089, 3090, 3091, 3092, 3093,
19 3094, 3095 and 3096; and that part of Dallas County tract 014130
20 included in blocks 1032, 1039 and 1042; and that part of Dallas
21 County tract 014157 included in blocks 1004, 1005, 1007, 1008,
22 1009, 1010, 2000, 2003, 2005, 2006 and 2009; and that part of Dallas
23 County tract 014159 included in blocks 1000, 1001, 1002, 1003,
24 1019, 1020 and 1025; and that part of Dallas County tract 014160
25 included in block 1007; and that part of Dallas County tract 014409
26 included in blocks 1003, 1004, 1005 and 1006; and that part of
27 Dallas County tract 019203 included in blocks 1000, 1001, 1002,

1 1003, 1004, 1005, 1006, 1007, 1008, 1009, 1010, 1011, 1012, 1013,
2 1014, 1015, 1016, 1017, 2000, 2001, 2002, 2003, 2004, 2005, 2006,
3 2007, 2008, 2009, 2010, 2011, 2012, 2013, 2014, 3000, 3001, 3002,
4 3003, 3004, 3005, 3006, 3007, 3008, 3009, 3010, 3011, 3012, 3013,
5 3014, 3015, 3016, 3017, 3018, 3019, 3020, 3021, 3022, 3023, 3024,
6 3026, 3027, 3028, 3029, 3030, 3031, 3032, 3033, 3034, 3035 and 3036;
7 and that part of Dallas County tract 019205 included in block groups
8 1 and 3; and that part of Dallas County tract 019211 included in
9 block group 1 and blocks 2000, 2001, 2002, 2003, 2004, 2005, 2006,
10 2007, 2009, 2010 and 2011; and that part of Dallas County tract
11 019215 included in blocks 1000, 1001, 1002, 1003, 1004, 1005, 1006,
12 1007, 1008, 1009, 1010, 1011, 1012, 1013, 1014, 1015, 1016, 1017,
13 1018, 1019, 2000, 2001, 2002, 2003, 2004, 2005, 2006, 2007, 2008,
14 2009, 2010, 2011, 2012, 2013, 2014, 2015, 2016, 2017, 2018, 2019,
15 2020, 2021, 2022, 2023, 2024, 2025, 2026, 2027 and 2028; and that
16 part of Dallas County tract 019302 included in block group 1 and
17 blocks 2001, 2002, 2003, 2004, 2005, 2006, 2007, 2008, 2009, 2010,
18 2011, 2012, 2013, 2014, 2015, 2016, 2017, 2018, 2019, 2020, 2021,
19 2022, 2023, 2024, 2026, 2027, 2028, 2029, 2030, 2031, 2032, 2033,
20 2034, 2035, 2036, 2037, 2038, 2039, 2040, 2041, 2042, 2043, 2044,
21 2045, 2046, 2047, 2048, 2049 and 2050; and that part of Dallas
22 County tract 019800 included in block groups 1 and 3 and blocks
23 2000, 2001, 2002, 2003, 2004, 2005, 2006, 2007, 2008, 2009, 2010,
24 2011, 2012, 2013, 2014, 2015, 2016, 2017, 2018, 2019, 2020, 2021,
25 2022, 2023, 2025, 2026, 2027 and 2028; and that part of Dallas
26 County tract 020700 included in block groups 1 and 2 and blocks
27 3000, 3001, 3002, 3003, 3005, 3006, 3007, 4001, 4002, 4003, 4004,

1 4005, 4006, 4007, 4008, 4009, 4010, 4011, 4012, 4013, 4014, 4015,
2 4016, 4017, 4018, 4019 and 4020; and that part of Dallas County
3 tract 980000 included in blocks 1000, 1001, 1002, 1003, 1004, 1005,
4 1006, 1007, 1008, 1009, 1010, 1011, 1012, 1013, 1014, 1015, 1016,
5 1017, 1018, 1019, 1020, 1021, 1022, 1023, 1024, 1025, 1026, 1027,
6 1028, 1029, 1030, 1031, 1032, 1033, 1034, 1035, 1037, 1038, 1039,
7 1040, 1042, 1043, 1044, 1045, 1046, 1047, 1048, 1049, 1050, 1051,
8 1052, 1053, 1054, 1055, 1056, 1057, 1058, 1059, 1060, 1061, 1062,
9 1063, 1064, 1065, 1066, 1067, 1068, 1069, 1070, 1071, 1072, 1073,
10 1074, 1075, 1076, 1080, 1083, 1084, 1085 and 1086; and that part of
11 Dallas County tract 980200 included in block 1020; and Tarrant
12 County tracts 113207, 113210, 113213, 113214, 113215, 113216,
13 113217, 113218, 113221, 113222, 113223, 113403, 113404, 113407,
14 113408, 113409, 113509, 113510, 113511, 113512, 113513, 113514,
15 113516, 113517, 113519, 113520, 113521, 113522, 113607, 113611,
16 113612, 113613, 113618, 113619, 113622, 113623, 113624, 113625,
17 113626, 113628, 113629, 113630, 113632, 113633, 113634, 113635,
18 113636, 113637, 113638, 113639, 113640, 113707, 113709, 113710,
19 113711, 113712, 113713, 113714, 113715, 113716, 113803, 113808,
20 113809, 113810, 113811, 113812, 113813, 113814, 113815, 113816,
21 113906, 113908, 113912, 113917, 113918, 113919, 113920, 113933,
22 113934, 113935, 113939, 113942, 113943, 113944, 113945, 113946,
23 113947, 113948, 113949, 113950, 113951, 113952, 113953, 113954,
24 113955, 113956, 113957, 113958 and 980000; and that part of Tarrant
25 County tract 106509 included in blocks 3000, 3001, 3002, 3003,
26 3004, 3005, 3006, 3007, 3008, 3009, 3010, 3011, 3012, 3013, 3014,
27 3015, 3016, 3017, 3018, 3019, 3020, 3021, 3022, 3023, 3024, 3031,

1 3032, 3033, 3034, 3035, 3040, 3041, 3042, 3043, 3044, 3045, 3046,
2 3047, 3048 and 3049; and that part of Tarrant County tract 106518
3 included in blocks 6000, 6001, 6004, 6005, 6006 and 6053; and that
4 part of Tarrant County tract 106523 included in block group 4; and
5 that part of Tarrant County tract 106524 included in blocks 1008,
6 1009, 1010, 1011, 1012, 2024, 2025, 2026, 2027, 2028, 2032, 2033,
7 2034, 2035, 2036, 2037, 2038, 2039, 2040, 2041, 2042, 2043, 2044,
8 2045, 2046, 2047, 2048, 2049, 2050, 2051, 2052, 2053, 2054, 2055,
9 2056, 2057 and 2058; and that part of Tarrant County tract 110206
10 included in block group 2 and blocks 1000, 1001, 1002, 1003, 1004,
11 1005, 1006, 1007, 1008, 1009, 1010, 1011, 1012, 1013, 1014, 1015,
12 1017 and 1018; and that part of Tarrant County tract 113212 included
13 in blocks 1000, 1001, 1002, 1003, 1004, 1013, 1014, 1023, 1024,
14 1025, 1026, 1027, 1028, 1029, 1030, 1031, 1032, 1033 and 1035; and
15 that part of Tarrant County tract 113410 included in block groups 1
16 and 2 and blocks 3000, 3001, 3002, 3003, 3004, 3005, 3006, 3013,
17 3014, 3015, 3016, 3017, 3018, 3019, 3020, 3021, 3022, 3023, 3024,
18 3025, 3026, 3027, 3028, 3029 and 3030; and that part of Tarrant
19 County tract 113916 included in blocks 1000 and 2026; and that part
20 of Tarrant County tract 113936 included in block group 1 and blocks
21 2000, 2001, 2002, 2003, 2004, 2006, 2007, 2008, 2009, 2010, 2011,
22 2013, 3000, 3001, 3002, 3003, 3004, 3005, 3006, 3007, 3008, 3010 and
23 3015; and that part of Tarrant County tract 113937 included in
24 blocks 1000, 1001, 1002, 1003, 1004, 1005, 1006, 1007, 1008, 1009,
25 1010, 1011, 1012, 1013 and 1014; and that part of Tarrant County
26 tract 113940 included in block group 2 and blocks 1000, 1001, 1002,
27 1003, 1004, 1005, 1006, 1007, 1008, 1009, 1010, 1011, 1012, 1013,

1014, 1015, 1016, 1019, 1020, 1021, 1022, 1023, 1024, 1025, 1026,
 1027, 1028, 1029, 1030, 1031, 1032, 1033, 1034, 1035, 1036, 1037,
 1038, 1039, 1040, 1041, 1042, 1043, 1044, 1045, 1046, 1047, 1048,
 1049, 1050, 1051 and 1052; and that part of Tarrant County tract
 113941 included in block groups 2, 3 and 4 and blocks 1000, 1001,
 1002, 1003, 1004, 1005, 1006, 1007, 1008, 1009, 1010, 1011, 1012,
 1013, 1014, 1015, 1016, 1017, 1018, 1019, 1020, 1021, 1025, 1026,
 1027, 1028, 1029, 1030, 1031, 1032 and 1033.

SECTION 25. District 25 is composed of Comanche, Eastland,
 Erath, Hood, Jack, Palo Pinto, Somervell, Stephens and Young
 Counties; and that part of Callahan County tract 030101 included in
 block groups 3 and 4 and blocks 1018, 1019, 1020, 1021, 1022, 1023,
 1024, 1025, 1026, 1027, 1028, 1029, 1030, 1031, 1032, 2001, 2002,
 2003, 2004, 2005, 2006, 2007, 2008, 2009, 2010, 2011, 2012, 2013,
 2014, 2015, 2021, 2022, 2023, 2024, 2025, 2026, 2027, 2028, 2029,
 2030, 2031, 2032, 2033, 2034, 2035, 2036, 2037, 2038, 2039, 2040,
 2041, 2042, 2043, 2044, 2045 and 2046; and that part of Callahan
 County tract 030102 included in block groups 3 and 4 and blocks
 1021, 1027, 1028, 1029, 1030, 1031, 1032, 1033, 1041, 1042, 1043,
 1044, 1045, 1049, 1050, 1051, 1052, 1053, 2016, 2017, 2018, 2019,
 2020, 2021, 2022, 2023, 2024, 2025, 2026, 2027, 2028, 2029, 2030,
 2031, 2032, 2033, 2034, 2035, 2036, 2037, 2038, 2039, 2040, 2041 and
 2042; and that part of Callahan County tract 030200 included in
 block groups 1, 3 and 4 and blocks 2000, 2001, 2002, 2003, 2004,
 2005, 2006, 2007, 2008, 2009, 2010, 2011, 2012, 2013, 2014, 2015,
 2016, 2017, 2018, 2019, 2020, 2021, 2022, 2023, 2024, 2025, 2026,
 2027, 2028, 2029, 2030, 2031, 2032, 2033, 2034, 2035, 2036, 2037,

1 2038, 2039, 2040, 2041, 2042, 2044, 2045, 2046, 2047, 2048, 2049,
2 2050, 2051, 2052, 2053, 2054, 2055, 2056, 2057, 2058, 2059, 2060,
3 2061, 2062, 2063, 2064, 2065, 2066, 2067, 2068, 2069, 2070, 2071,
4 2072, 2073, 2074, 2075, 2076, 2077, 2078, 2079, 2080, 2081, 2082,
5 2083, 2084, 2085, 2086, 2087, 2088, 2089, 2090, 2091, 2092, 2093,
6 2094, 2095, 2096, 2097, 2098, 2099, 2100, 2101, 2102, 2103, 2104,
7 2105, 2106, 2107, 2108, 2109, 2110, 2111, 2112, 2113, 2114, 2115,
8 2116, 2117, 2118, 2119, 2120, 2121, 2122, 2123, 2124, 2125, 2126,
9 2127, 2128, 2129, 2130, 2131, 2132, 2133, 2134, 2135, 2136, 2137,
10 2138, 2139, 2140, 2141, 2142, 2143, 2144, 2145, 2146, 2147, 2148,
11 2149, 2150, 2151, 2152, 2153, 2154, 2155, 2156, 2157, 2158, 2159,
12 2160, 2161, 2162, 2163, 2164, 2165, 2166, 2167, 2168, 2169, 2170,
13 2171, 2172, 2173, 2174, 2175, 2176, 2177, 2178, 2179, 2180, 2181,
14 2182, 2183, 2184, 2185, 2186, 2187, 2188, 2189, 2190, 2191, 2192,
15 2193, 2194, 2195, 2196, 2197, 2198, 2199, 2200, 2201, 2202, 2203,
16 2204, 2205, 2206, 2207, 2208, 2209, 2210, 2211, 2212, 2213, 2214,
17 2215, 2216, 2217, 2218, 2219, 2220, 2221, 2222, 2223, 2224, 2225,
18 2226, 2227, 2228, 2229, 2230, 2231, 2232, 2233, 2234, 2235, 2236,
19 2237, 2238, 2239, 2240, 2241, 2242, 2243, 2244, 2245, 2246, 2247,
20 2248, 2249, 2250, 2251, 2252, 2253, 2254, 2255, 2256, 2257, 2258,
21 2259, 2260, 2261, 2262, 2263, 2264, 2265, 2266, 2267, 2268, 2269,
22 2270, 2271, 2272, 2273, 2274, 2275, 2276, 2277, 2278, 2279, 2280,
23 2281, 2282, 2283, 2284, 2285, 2286, 2287, 2288, 2289, 2290, 2291,
24 2292, 2293, 2294, 2295, 2296, 2297, 2298, 2299, 2300, 2301, 2302,
25 2303, 2304 and 2305; and Johnson County tracts 130100, 130205,
26 130210, 130211, 130212, 130213, 130214, 130215, 130216, 130217,
27 130218, 130219, 130220, 130221, 130222, 130302, 130303, 130304,

1 130602, 130603, 130604, 130700, 130800, 130900, 131000 and 131100;
2 and that part of Johnson County tract 130405 included in block group
3 1 and blocks 2000, 2001, 2002, 2003, 2004, 2005, 2006, 2007, 2008,
4 2009, 2010, 2011, 2012, 2013, 2018, 2019, 2020, 2021, 2022, 2023 and
5 2024; and that part of Johnson County tract 130406 included in block
6 group 3 and blocks 2000, 2001, 2002, 2003, 2004, 2005, 2006, 2007,
7 2008, 2009, 2010, 2011, 2012, 2013, 2014, 2015, 2016, 2017, 2018,
8 2019, 2020, 2021, 2022, 2023, 2024, 2025, 2026, 2027, 2028, 2029,
9 2030, 2031 and 2032; and that part of Johnson County tract 130414
10 included in blocks 1043 and 1044; and that part of Johnson County
11 tract 130415 included in block 1013; and that part of Johnson County
12 tract 130501 included in blocks 2027, 2028, 2029, 2030, 2031, 2037,
13 2038 and 2039; and that part of Johnson County tract 130502 included
14 in block group 2 and blocks 1004, 1005, 1006, 1007, 1008, 1009,
15 1018, 1019, 1020, 1021, 1022 and 1023; and Parker County tract
16 140713; and that part of Parker County tract 140601 included in
17 blocks 1002, 1003, 1004, 1005, 1006, 1007, 1008, 1009, 1010, 1011,
18 1012, 1013, 1014, 1015, 1016, 1017, 1018, 1019, 1020, 1021, 1022,
19 1023, 1024, 1025, 1026, 1027, 1028, 1029, 1030, 1031, 1032, 1033,
20 1034, 1036, 1037, 1038, 1039, 1040, 1041, 1042, 1043, 1044, 1045,
21 1046, 1047, 1049, 1050, 1051, 1052, 1053, 1054, 1055, 1056, 1057,
22 1058, 1059, 1060, 1061, 1062, 1063 and 1064; and that part of Parker
23 County tract 140603 included in block groups 2 and 4 and blocks
24 1000, 1001, 1002, 1003, 1004, 1005, 1006, 1007, 1008, 1009, 1010,
25 1017, 1018, 1019, 1020, 1021, 1022, 1023, 1024, 1025, 1026, 1027,
26 1028, 1029, 1030, 1031, 1032, 1033, 1034, 1035, 1036, 1037, 1038,
27 1039, 1040, 1041, 1042, 1043, 1044, 1045, 1046, 1047, 1048, 1049,

1 1050, 1051, 1052, 3019, 3020, 3021, 3022, 3023, 3024, 3025, 3026,
2 3027, 3028 and 3029; and that part of Parker County tract 140604
3 included in block group 2 and blocks 1006, 1007, 1008, 1009, 1010,
4 1011, 1012, 1013, 1014, 1015, 1016, 1017, 1018, 1019, 1020, 1021,
5 1022, 1023, 1024, 1025, 1026, 1027, 1028, 1029, 1030, 1031, 1032,
6 1033, 1034, 1035, 1036, 1037, 1038, 1039, 1040, 1041, 1042, 1043,
7 1044, 1045, 1046 and 1047; and that part of Parker County tract
8 140707 included in block group 1 and blocks 2000, 2001, 2002, 2003,
9 2004, 2005, 2006, 2007, 2008, 2009, 2010, 2011, 2012, 2013, 2014,
10 2015, 2016, 2017, 2018, 2019, 2020, 2021, 2022, 2023, 2024, 2025,
11 2026, 2027, 2028, 2029, 2031, 2035, 2036, 2037 and 2038; and that
12 part of Parker County tract 140709 included in blocks 1000, 1001,
13 1002, 1003, 1004, 1005, 1006, 1007, 1008 and 1055; and that part of
14 Parker County tract 140710 included in blocks 1012, 1013, 1014,
15 1023, 1024, 2024, 2027, 2033, 2034, 2035, 2037, 2038, 2039, 2041,
16 2042, 2056, 2059, 2060, 2061, 2062, 2064, 2065, 2067, 2068, 2070,
17 2071, 2072, 2073, 2074, 2078, 2080, 2081, 2082, 2083, 2084, 2085,
18 2086, 2087, 2088, 2089, 2090, 2091, 2092, 2094, 2095, 2096, 2097,
19 2098, 2099, 2100, 2101, 2102, 2103, 2104, 2105, 2106, 2107 and 2109;
20 and that part of Parker County tract 140711 included in blocks 3039,
21 3040, 3041, 3042, 3043, 3048, 3049, 3050 and 3051; and that part of
22 Parker County tract 140712 included in blocks 1000, 1046, 1047,
23 1048, 1059, 1061, 1062 and 1063; and that part of Parker County
24 tract 140714 included in block groups 1 and 3 and blocks 2000, 2001,
25 2002, 2003, 2004, 2005, 2006, 2007, 2008, 2014, 2015, 2016, 2017,
26 2018, 2019, 2020, 2023, 2024, 2025, 2026, 2027, 2028, 2029, 2030,
27 2031, 2032, 2033, 2034, 2035, 2036, 2037, 2038, 2039, 2040, 2041,

1 2044, 2045 and 2046; and Tarrant County tracts 105706, 106006,
2 111003, 111015, 111020, 111027, 111028, 111029, 111030, 111203,
3 111204, 111317, 111318, 111402, 111405, 111406, 111407, 111408,
4 111409, 111410, 111411, 111505, 111506, 111516, 111525, 111526,
5 111529, 111530, 111531, 111532, 111533, 111534, 111540, 111541,
6 111542, 111543, 111544, 111545, 111546, 111552, 111553, 111560,
7 111567, 111568, 113004, 113104, 113107, 113109, 113110, 113112,
8 113115, 113117, 113118, 113119, 121605, 121608, 121609, 121610,
9 121611, 121613, 121614, 121615, 121703, 121704, 122200, 122402,
10 122500, 122600 and 122702; and that part of Tarrant County tract
11 101302 included in blocks 2053, 2062, 2075 and 2076; and that part
12 of Tarrant County tract 104702 included in block 2024; and that part
13 of Tarrant County tract 105705 included in blocks 2000, 2001, 2014,
14 3000, 3001, 3002, 3003 and 3004; and that part of Tarrant County
15 tract 105800 included in block group 1; and that part of Tarrant
16 County tract 106004 included in blocks 1000, 1001, 1002, 1003,
17 1004, 1005, 1006, 1007, 1011, 1012, 1013, 1015, 1016, 1017, 1018,
18 1019, 1021, 1022, 1023, 1024, 1025, 1030, 1031, 1032, 1033, 4006,
19 4007, 4010, 4015, 4019, 4020, 4026, 4027, 4028, 4029, 4030, 4031,
20 4032, 4033 and 4034; and that part of Tarrant County tract 106005
21 included in block group 1 and blocks 2002, 2004, 2005, 2006, 2007,
22 2008, 2009, 2010, 2011, 2012, 2013, 2014, 2015, 2016, 2017, 2018,
23 2019, 2020, 2021, 2022, 2023, 2024 and 2025; and that part of
24 Tarrant County tract 106400 included in blocks 1023, 1024, 1031,
25 1046, 1047, 1048, 1049, 1050, 1051, 1052, 1053, 1054, 1055, 2000,
26 2001, 2002, 2003, 2004, 2005, 2006, 2007, 2008, 2009, 2010, 2011,
27 2012, 2013, 2017, 2018, 2019, 2020, 2021, 2022, 2023, 2024, 2025,

1 2026, 2027, 2028, 2029, 2030, 2031, 2032, 2033, 2034, 2035 and 2036;
2 and that part of Tarrant County tract 106514 included in blocks
3 1010, 1011, 1012, 3012, 3013, 5003 and 5006; and that part of
4 Tarrant County tract 111019 included in block groups 1 and 2 and
5 blocks 3000, 3001, 3002, 3003, 3004, 3005, 3006, 3007, 3008, 3009,
6 3010, 3011, 3012, 3013, 3014, 3015, 3016, 3017, 3018, 3019, 3020,
7 3021 and 3026; and that part of Tarrant County tract 111026 included
8 in blocks 1000, 1001, 1003, 1009, 1010, 2000, 2001, 2002, 2003,
9 2013, 2014, 2016, 2018, 2019, 2021, 2022, 2023, 2024 and 2025; and
10 that part of Tarrant County tract 111102 included in blocks 1000,
11 1001, 1002, 1003, 1004, 1005, 1006, 1007, 1027, 1028, 1046 and 1051;
12 and that part of Tarrant County tract 111202 included in blocks 3012
13 and 3013; and that part of Tarrant County tract 111306 included in
14 block 3043; and that part of Tarrant County tract 111307 included in
15 blocks 2016 and 2017; and that part of Tarrant County tract 111514
16 included in blocks 1001, 1002, 1004, 1007, 1008, 1009, 1010, 1011,
17 1012, 1013, 1014, 1015, 1016, 1017, 1018, 1019, 1020, 1021, 1022,
18 1023, 1024, 1025, 1026, 1027, 1028, 1029, 1030, 1031, 1032, 1033,
19 1034, 2008, 2011, 2012, 2013, 2014, 2015, 2016, 2017 and 2018; and
20 that part of Tarrant County tract 111551 included in blocks 1000,
21 2000 and 3000; and that part of Tarrant County tract 111559 included
22 in block group 2; and that part of Tarrant County tract 111561
23 included in block group 3 and block 1014; and that part of Tarrant
24 County tract 111562 included in block 1008; and that part of Tarrant
25 County tract 113003 included in blocks 1051, 1052, 1053, 1055,
26 1056, 1057, 1058, 1059, 1060, 1069, 1070, 1071, 1072, 1073, 1074,
27 1075, 1076, 1077, 1078, 1079, 1080, 1081, 1082, 1083, 1084, 1085,

1 1086, 1087, 1088 and 1090; and that part of Tarrant County tract
2 113005 included in blocks 1000, 1001, 1002, 1003, 1004, 1005, 1006,
3 1007, 1008, 1009, 1010, 1011, 1012, 1013, 1014, 1015, 1016, 1017,
4 1018, 1019, 1020, 1021, 1022, 1023, 1024, 1025, 1026, 1027, 1028,
5 1029, 1169 and 1170; and that part of Tarrant County tract 113102
6 included in block groups 2 and 3 and blocks 1008, 1009, 1011, 1012,
7 1013, 1014, 1015, 1017, 1018, 1019, 1024, 1025, 1029, 1030, 1031,
8 1032, 1033, 4004, 4005, 4006, 4007, 4008, 4009, 4010, 4011, 4012,
9 4013 and 4014; and that part of Tarrant County tract 113108 included
10 in block groups 1 and 3 and blocks 2001, 2002, 2003, 2004, 2005,
11 2007, 2008, 2009, 2010, 2011, 2012, 2013, 2014, 2015, 2016, 2017,
12 2018, 2019, 2020, 2021, 2022, 2023, 2024, 2025, 2026, 2027, 2028,
13 2029 and 2030; and that part of Tarrant County tract 113116 included
14 in block groups 1 and 2 and blocks 3003, 3004, 3005, 3006, 3007,
15 3008 and 3009; and that part of Tarrant County tract 121606 included
16 in block group 1 and blocks 2000, 2001, 2002, 2003, 2004, 2005,
17 2006, 2007, 2008, 2012, 2013, 2014, 2015, 2016, 2017, 2018, 2019,
18 2020, 2021, 2027, 2028, 2029, 2030, 2031, 2032, 2033, 2034, 2035,
19 2036, 2037, 2038, 2039, 2043, 2044, 2045, 2046, 2047, 2049, 2050,
20 2051, 2052, 2053, 2054, 2055, 2056, 2057, 2058, 2059, 2060, 2061,
21 2062, 2063, 2064, 2065 and 2066; and that part of Tarrant County
22 tract 121612 included in block groups 1 and 2 and blocks 3000, 3001,
23 3002, 3003, 3004, 3005, 3006, 3007, 3008, 3009, 3010, 3011, 3012,
24 3013, 3016 and 3017; and that part of Tarrant County tract 121702
25 included in block groups 1 and 5 and blocks 2000, 2001, 2002, 2003,
26 2004, 2005, 2006, 2007, 2008, 2009, 2010, 2011, 2012, 2013, 2014,
27 2015, 2016, 2017, 2018, 2019, 2021, 3000, 3001, 3003, 3004, 3005,

1 3006, 3007, 3009, 3010, 3011, 3012, 3013, 3015, 4000, 4001, 4002,
2 4003, 4004, 4005, 4006, 4014, 4015, 4016, 4017, 4018, 4019 and 4020;
3 and that part of Tarrant County tract 122300 included in block group
4 1 and blocks 2001, 2002, 2003, 2004, 2005, 2006, 2007, 2008, 2009,
5 2010, 2011, 2012, 2013, 2014, 2015, 2016, 2017, 2018, 2019, 2020,
6 2021, 2022, 2023, 2024, 2025, 2026, 2027, 2028, 2029, 2030, 2031,
7 2032, 2033, 2034, 2035, 2036, 2037, 2038, 2039, 2040, 2041, 2042,
8 2043, 2044, 2045, 2046, 2047, 2049, 2050, 2051, 2052, 2053, 2054,
9 2057, 2058, 2059, 2062, 2063, 2064, 2065 and 2066; and that part of
10 Tarrant County tract 122401 included in blocks 1000, 1001, 1002,
11 1003, 1004, 1005, 1006, 1007, 1008, 1009, 1010, 1011, 1012, 1015,
12 1016, 1017, 1018, 1019, 1020, 2007 and 2008; and that part of
13 Tarrant County tract 122801 included in blocks 1008 and 1011.

14 SECTION 26. District 26 is composed of Cooke County; and
15 Denton County tracts 020115, 020116, 020117, 020118, 020119,
16 020120, 020121, 020122, 020123, 020124, 020125, 020126, 020127,
17 020129, 020130, 020131, 020132, 020135, 020136, 020137, 020203,
18 020305, 020310, 020311, 020312, 020313, 020314, 020315, 020316,
19 020317, 020318, 020319, 020320, 020321, 020322, 021410, 021411,
20 021413, 021419, 021420, 021421, 021502, 021505, 021512, 021513,
21 021514, 021516, 021517, 021518, 021520, 021521, 021522, 021530,
22 021531, 021532, 021533, 021534, 021612, 021614, 021618, 021619,
23 021620, 021621, 021622, 021626, 021630, 021631, 021633, 021639,
24 021640, 021643, 021644, 021645, 021646, 021647, 021648, 021649,
25 021650, 021651, 021652, 021653, 021654, 021655, 021715, 021716,
26 021717, 021719, 021720, 021721, 021722, 021723, 021724, 021725,
27 021726, 021727, 021728, 021729, 021730, 021731, 021732, 021733,

1 021734, 021735, 021736, 021737, 021738, 021739, 021740, 021741,
2 021742, 021743, 021744, 021745, 021746, 021748, 021749, 021750,
3 021751, 021752, 021754, 021755, 021756, 021757, 021758, 021759,
4 021800 and 021900; and that part of Denton County tract 020112
5 included in block group 1 and blocks 2000, 2001, 2002, 2004, 2005,
6 2006, 2007, 2008, 2009, 2010, 2011, 2012, 2013, 2014, 2015, 2016,
7 2017 and 2018; and that part of Denton County tract 020128 included
8 in block groups 1, 2, 3 and 5 and blocks 4000, 4002, 4003, 4004,
9 4005, 4006, 4007, 4008, 4009, 4010, 4011, 4012, 4013, 4014, 4015,
10 4016, 4017, 4018, 4019, 4020, 4021, 4022, 4023, 4024, 4025, 4026,
11 4027, 4028 and 4029; and that part of Denton County tract 020133
12 included in block groups 1 and 2 and blocks 3002, 3003, 3004, 3005,
13 3006, 3007, 3008, 3009, 3010, 3011, 3012, 3013, 3014, 3015, 3016,
14 3017, 3018, 3019, 3020 and 3021; and that part of Denton County
15 tract 020134 included in blocks 1007, 1012, 1013, 1014, 1015, 1017,
16 1018, 1019, 1020, 1021, 1023, 1024, 1025, 1026, 1027, 1028, 1029,
17 1030, 1031, 2003, 2006, 2007, 2008, 2009, 2010, 2011, 2012, 2013,
18 2014, 2015, 2016, 2017, 2018, 2019, 2020, 2021, 2022, 2023, 2024,
19 2025, 2026, 2027, 2028, 2029, 2033, 2034, 2035, 2036, 2037, 2038 and
20 2039; and that part of Denton County tract 020204 included in block
21 group 1 and blocks 2000, 2001, 2002, 2003, 2004, 2005, 2006, 2011,
22 2012, 2013, 2014, 2015, 2016, 2017, 2018, 2019, 2020, 2021, 2022,
23 2023, 2024, 2025, 2026, 2027, 2028, 2031, 2032, 2033, 2034, 2035,
24 2036 and 2037; and that part of Denton County tract 020205 included
25 in block group 2 and blocks 1000, 1001, 1002, 1003, 1004, 1005,
26 1006, 1007, 1008, 1009, 1010, 1011, 1012, 1013, 1014, 1015, 1016,
27 1017, 1018, 1019, 1020, 1021, 1022, 1023, 1024, 1026, 1027, 1028,

1 1029, 1030, 1031, 1032, 1033, 1034, 1035, 1036, 1037, 1038, 1039,
2 1040, 1041, 1042, 1043, 1044, 1046, 1047 and 1048; and that part of
3 Denton County tract 020207 included in block group 2; and that part
4 of Denton County tract 020404 included in blocks 2003, 2004, 2005,
5 2006, 2007, 2008, 2009 and 2010; and that part of Denton County
6 tract 020405 included in blocks 1083, 1135, 1136, 1137, 1138 and
7 1139; and that part of Denton County tract 020700 included in blocks
8 3004, 3005, 3006 and 3011; and that part of Denton County tract
9 020800 included in block groups 2 and 3 and blocks 1002, 1004, 1005,
10 1006 and 1007; and that part of Denton County tract 020900 included
11 in blocks 1003, 1004, 1005, 1006, 1007, 1008, 1009, 1010, 1011,
12 1012, 1013, 1014, 1015 and 2015; and that part of Denton County
13 tract 021000 included in block group 3 and blocks 1003, 1004, 1005,
14 1006, 1007, 1008, 1009, 1010, 1011, 1012, 1013, 1014, 1015, 1016,
15 1017, 1018, 1019 and 1020; and that part of Denton County tract
16 021304 included in block group 2 and blocks 1006, 1007, 1008, 1009,
17 1010, 1011, 1012, 1013, 1014, 1015, 1016, 4004, 4005, 4028 and 4029;
18 and that part of Denton County tract 021307 included in blocks 1016,
19 1018, 1019 and 1021; and that part of Denton County tract 021412
20 included in block group 2 and blocks 1000, 1001, 1002, 1003, 1004,
21 1005, 1006, 1007, 1008, 1009, 1010, 1011, 1013, 1014, 1015, 1016,
22 1017, 1018, 1019, 1020, 1021, 1022, 1023, 1024, 1025, 1026, 1027,
23 1028, 1029, 1030, 1031, 1032, 1033, 1034, 1035, 3001, 3002, 3003,
24 3004, 3005, 3006, 3007, 3008, 3009, 3010, 3011, 3012, 3013, 3014,
25 3015, 3016, 3017, 3018, 3019, 3020, 3021, 3022, 3023, 3024, 3025,
26 3026, 3027, 3028, 3029, 3030, 3031, 3032, 3033, 3034, 3035, 3036,
27 3037, 3038, 3039, 3040, 3041, 3042, 3043, 3044, 3045, 3046 and 3047;

1 and that part of Denton County tract 021414 included in blocks 1046
2 and 1047; and that part of Denton County tract 021415 included in
3 blocks 2032 and 2033; and that part of Denton County tract 021416
4 included in blocks 2018 and 2019; and that part of Denton County
5 tract 021417 included in blocks 1000, 1001, 1002, 1011, 1012, 1013,
6 1014, 1016, 1017, 1018, 1019, 1020, 1021, 1022, 1024, 1025, 1026,
7 1027, 1028, 1029, 1030, 1031, 1032 and 1033; and that part of Denton
8 County tract 021418 included in block groups 1 and 2 and blocks
9 3005, 3006, 3007, 3008, 3009, 3010, 3011, 3012, 3013, 3014, 3015,
10 3016, 3017, 3018, 3020, 3021, 3022, 3023, 3024, 3025, 3026 and 3027;
11 and that part of Denton County tract 021422 included in blocks 2002,
12 2003, 2004, 2005, 2006, 2007, 2008, 2009, 2010, 2011, 2012, 2013,
13 2014, 2015, 2016, 2017, 2018, 2019, 2020, 2021, 2022 and 2023; and
14 that part of Denton County tract 021423 included in blocks 2010,
15 2011, 2012, 2013, 2015, 2016, 2017, 2018, 2019, 2020, 2024, 2025 and
16 2026; and that part of Denton County tract 021529 included in blocks
17 1009, 1010, 1025 and 1026; and that part of Denton County tract
18 021535 included in blocks 2023, 2047, 2048, 2049, 2050 and 2051; and
19 that part of Denton County tract 021536 included in block groups 2
20 and 3 and blocks 1000, 1001, 1023 and 1024; and that part of Denton
21 County tract 021537 included in blocks 1000, 1001, 1002, 1003,
22 1004, 1005, 1006, 1007, 1008, 1009, 1010, 1011, 1012, 1013, 1014,
23 1015, 1016, 1017, 1018, 1019, 1020, 1021, 1023, 1024, 1025, 1026,
24 1027, 1028, 1029, 1030, 1031, 1032, 1033, 1034, 1035, 1036, 1037,
25 2000, 2001, 2002, 2003, 2004, 2005, 2006, 2007, 2008, 2009, 2010,
26 2011, 2012, 2013, 2014, 2015, 2016, 2017, 2018, 2019, 2020, 2021,
27 2022, 2023, 2024, 2025, 2026, 2028, 2030, 2031, 2032, 2033, 2034 and

1 2035; and that part of Denton County tract 021538 included in blocks
2 1000, 1001, 1002, 1003, 1004, 1005, 1006, 1007, 1008, 1009, 1010,
3 1012, 1013, 1014, 1015, 1016, 1017, 1018, 1019, 1020, 1021, 1022,
4 1023, 1024, 1025, 1026, 1027, 1028, 1029, 1030, 1031, 1032, 1033,
5 1034, 1035, 1036, 1037, 1038, 1039, 1040, 1041, 1042, 1043, 1044,
6 1045, 1046, 1047, 1048, 1049, 1050, 1051, 1052, 1053, 1054, 1055,
7 1056, 1057, 1058, 1059, 1060, 1061, 1062, 1063, 2008, 2011, 2012,
8 2013, 2014, 2017, 2018, 2019, 2020, 2021, 2022, 2023, 2024, 2025,
9 2026, 2027, 2028, 2029, 2030, 2031, 2032, 2033, 2034, 2035, 2036,
10 2037, 2038, 2039 and 2040; and that part of Denton County tract
11 021540 included in block group 2 and blocks 1000, 1003, 1004, 1005,
12 1006, 1007, 1008, 1009, 1010, 1011, 1012, 1013, 1014, 1015, 1016,
13 1017, 1018, 1019, 1020, 1021, 1022, 1023, 1024, 1025, 1026, 1027,
14 1028, 1029, 1030, 1031, 1032, 1033, 1034, 1035, 1036, 1037, 1038,
15 1039 and 1040; and that part of Denton County tract 021613 included
16 in block group 1 and blocks 3000, 3001, 3002, 3003, 3004, 3005,
17 3006, 3007, 3008, 3009, 3010, 3011, 3012, 3013, 3014, 3015, 3016,
18 3017, 3018, 3019, 3020, 3021, 3022 and 3024; and that part of Denton
19 County tract 021615 included in blocks 1000, 1001, 1002, 1003,
20 1004, 1005, 1006, 1007, 1008, 1009, 1010, 1011, 1012 and 3013; and
21 that part of Denton County tract 021616 included in blocks 2001,
22 2002, 2003, 2004, 2005, 2006, 2007, 2012, 2013, 2014, 2015, 2018 and
23 3001; and that part of Denton County tract 021632 included in block
24 groups 1 and 2 and blocks 3000, 3001, 3002, 3003, 3004, 3005, 3006,
25 3007, 3008, 3009, 3010, 3011, 3012, 3013, 3014, 3015, 3016, 3017,
26 3018, 3019, 3020, 3021, 3022, 3023, 3024, 3028 and 3029; and that
27 part of Tarrant County tract 113932 included in blocks 2000, 2001,

1 2002, 2003, 2004, 2005, 2006, 2007, 2008, 2009, 2010, 2011, 2012,
2 2013, 2014, 2015, 2018, 2019, 2020, 2025, 2026, 2027, 2029, 2030,
3 2031, 3000, 3001 and 3002; and Wise County tracts 150104, 150201,
4 150403, 150603, 150604, 150605, 150606 and 150607; and that part of
5 Wise County tract 150101 included in blocks 3058, 3061 and 3065; and
6 that part of Wise County tract 150103 included in block groups 1 and
7 2 and blocks 3003, 3005, 3006, 3007, 3008, 3009, 3010, 3012, 3013,
8 3014, 3015, 3016, 3017, 3018, 3019, 3020, 3021, 3022, 3023, 3024,
9 3025, 3026, 3027, 3028, 3029, 3030, 3031, 3032, 3033, 3034, 3035,
10 3036, 3037, 3038, 3039, 3040, 3041, 3042, 3043, 3044, 3045, 3046,
11 3047, 3048, 3049, 3050, 3051, 3052, 3053, 3054 and 3055; and that
12 part of Wise County tract 150202 included in blocks 1000, 1001,
13 1018, 1019, 1020, 1021, 1022, 1023, 1024, 1025, 1029, 1030, 1031,
14 1032, 1033, 1034, 1035, 1036, 1037, 1038, 1039, 1040, 1041, 1042,
15 1043, 1044, 1045, 1046, 1047, 1048, 1049, 1050, 1051, 1052, 1054,
16 1055, 1057, 1058, 1059, 1060, 1061, 1062, 1063, 1065, 2035, 2036,
17 2037, 2038, 2039, 2040, 2041, 2042, 2043, 2044, 2045, 2046, 2047,
18 2048, 2049, 2050, 2051, 2052, 2053, 2054, 2055, 2056, 2057, 2058,
19 2059, 2060, 2061, 2062, 2063, 2064, 2065, 2066, 2067, 2068, 2069,
20 2070, 2071, 2072, 2073, 2074, 2075, 2076, 2077, 2078, 2079, 2080,
21 2081, 2082, 2083, 2084, 2085, 2086 and 2088; and that part of Wise
22 County tract 150402 included in block groups 1 and 3 and blocks
23 2000, 2002, 2003, 2004, 2005, 2007, 2008, 2014, 2060, 2062, 2067,
24 2068, 2070, 2071, 2072, 2073, 2074, 2075, 2076, 2077, 2078, 2079,
25 2080, 2081, 2082, 2083, 2084, 2085, 2086, 2087, 2088, 2089, 2090,
26 2091, 2092, 2093, 2094, 2095, 2096, 2097, 2098, 2099, 2100, 2101,
27 2102 and 2103; and that part of Wise County tract 150500 included in

blocks 1000, 1001, 1008, 1009, 1010, 1011, 1012, 1013, 1050, 1051, 3014, 3023, 3030 and 3031.

SECTION 27. District 27 is composed of Aransas, Bee, Caldwell, Calhoun, De Witt, Goliad, Gonzales, Jackson, Lavaca, Nueces, Refugio, San Patricio and Victoria Counties; and Bastrop County tracts 950301, 950303, 950803, 950804, 950805 and 950806; and that part of Bastrop County tract 950302 included in block groups 1 and 3 and blocks 2000, 2001, 2002, 2003, 2004, 2008, 2009, 2010, 2011, 2012, 2013, 2014, 2015, 2016, 2017, 2018, 2019, 2020, 2021, 2022 and 2023; and that part of Bastrop County tract 950401 included in blocks 3039, 3040, 3041, 3042, 3043, 3044, 3045, 3046, 3047, 3048 and 3049; and that part of Bastrop County tract 950402 included in blocks 1000, 1002, 1003, 1004, 1007, 1008, 1010, 1011, 1021, 2003, 2004, 2005, 2006, 2007, 2008, 2009, 2011, 2012, 2013, 2014, 2015, 2018, 2020, 2021, 2022, 2023, 2024, 2025, 2026, 2027, 2028, 2029, 2030, 2031, 2032, 2033, 2034, 2035, 2036, 2037 and 2043; and that part of Bastrop County tract 950403 included in blocks 2001, 2002, 2003, 2004, 2005, 2006, 2007, 2008, 2009, 2010, 2011, 2012, 2013, 2014, 2015, 2016, 2017, 2018, 2019, 2020 and 2023; and that part of Bastrop County tract 950503 included in blocks 2001, 2002, 2003, 2006, 2007, 2008, 2009, 2010, 2012, 2013, 2014, 2015, 2016, 2017, 2018, 2019, 2020, 2021, 2022, 2023, 2024, 2025, 2026, 2027, 2028, 2029, 2030, 2031, 2032, 2033, 2034, 2035, 2036, 2037, 2038, 2039, 2040 and 2041; and that part of Bastrop County tract 950601 included in block groups 1 and 3 and blocks 2012, 2013, 2014, 2033, 2034, 2035, 2036, 2037, 2038, 2039, 2040, 2041, 2042, 2043, 2044, 2045, 2046, 2047, 2048, 2049, 2050, 2051, 2052, 2053, 2054,

1 2055, 2056, 2057, 2058, 2059, 2060, 2061, 2062, 2063, 2064, 2065,
2 2066, 2067, 2068, 2069, 2070, 2071, 2072, 2073, 2074, 2075, 2076,
3 2077, 2078, 2079, 2080, 2081, 2082, 2085, 2086 and 2087; and that
4 part of Bastrop County tract 950602 included in blocks 2021, 2022,
5 2023 and 2047; and that part of Bastrop County tract 950700 included
6 in blocks 2000, 2002, 2003, 2004, 2007, 2008, 2012, 2013, 2014,
7 2015, 2016, 2017, 2018, 2019, 2080, 2081, 2082, 2083, 2084, 2085,
8 2086, 2087, 2088, 2089, 2090, 2091, 2092, 2093, 2094, 2095, 2096,
9 2097, 2098, 2102, 2103, 2113, 2114, 2115, 4031, 4057, 4058, 4114,
10 4115, 4116, 4117, 4118 and 4137.

11 SECTION 28. District 28 is composed of Atascosa, Duval, Jim
12 Hogg, McMullen, Starr, Webb and Zapata Counties; and Bexar County
13 tracts 121505, 121605, 121606, 121701, 130200, 130300, 130401,
14 130402, 130500, 131000, 131100, 131200, 131300, 131401, 131402,
15 131801, 131802, 140200, 140300, 140400, 140500, 140600, 140700,
16 140800, 140900, 141000, 141101, 141102, 141200, 141300, 141402,
17 141403, 141404, 141600, 141700, 141800, 141900, 150800, 151500,
18 151600, 151900, 152201, 152202 and 192200; and that part of Bexar
19 County tract 110100 included in blocks 1046, 1048, 1054, 1055,
20 1056, 1057, 1058, 1059, 1060, 1065, 1066, 1067, 1068, 1069, 1070,
21 1071, 1077, 1078, 1079, 1080, 1081, 1082, 1083, 1084, 1085, 1086,
22 1087, 1098, 1105, 1106, 1107, 1108, 1109, 1110, 1111, 1112, 1113,
23 1114 and 1115; and that part of Bexar County tract 110300 included
24 in block group 3; and that part of Bexar County tract 121501
25 included in block group 3; and that part of Bexar County tract
26 121506 included in block group 4 and blocks 1000, 1001, 1002, 1003,
27 1004, 1005, 1006, 1007, 1015, 1016, 1017 and 1018; and that part of

1 Bexar County tract 121601 included in block groups 1, 2 and 4 and
2 blocks 3000, 3001, 3002, 3003, 3004, 3005, 3006, 3007, 3008, 3009,
3 3010, 3011, 3012, 3013, 3014, 3015, 3016, 3018 and 3019; and that
4 part of Bexar County tract 121604 included in block groups 1, 3 and
5 4 and blocks 2000, 2001, 2002, 2003, 2004, 2005, 2006, 2007, 2008,
6 2009, 2010, 2011, 2012, 2013, 2014, 2015, 2016, 2017, 2018, 2019,
7 2020, 2021, 5000, 5001, 5002, 5003, 5004, 5005, 5006, 5007, 5008,
8 5009, 5010, 5011, 5012, 5013, 5014, 5015 and 5017; and that part of
9 Bexar County tract 121702 included in block group 3 and blocks 1004,
10 1005, 1006, 1007, 1008, 1009, 1010, 1011, 1012, 1013, 1014, 1015,
11 1016, 1017, 1018, 1019, 1020, 1021, 1022, 1023, 1024, 1025, 1026,
12 2002, 2003, 2004, 2005, 2006, 2007, 2010, 2011, 2012, 2013, 2014,
13 2015, 2016, 2017, 2018, 2019, 2020, 2021, 2022, 2023, 2024, 2025,
14 2026, 2027, 2028, 2029, 2030, 2031, 2032, 2033 and 2034; and that
15 part of Bexar County tract 130800 included in block groups 2, 3 and
16 4; and that part of Bexar County tract 131506 included in blocks
17 1013, 1014, 1015, 1016, 1017, 1018, 1019, 1020, 1021, 1022, 1023,
18 1024, 1025, 1026, 1027, 1028, 1029, 1030 and 1033; and that part of
19 Bexar County tract 131601 included in block group 1 and blocks 2000,
20 2001, 2002, 2003, 2004, 2005, 2006, 2007, 2008, 2009, 2010, 2017,
21 2026, 2028, 2032, 2033, 2047, 2052, 2081, 2090, 2091 and 2092; and
22 that part of Bexar County tract 131608 included in blocks 1003,
23 1007, 1009, 2008, 2009 and 2036; and that part of Bexar County tract
24 131700 included in blocks 1000, 1001, 1002, 1003, 1004, 1005, 1006,
25 1007, 1008, 1009, 1010, 1011, 1012, 1013, 1014, 1015, 1016, 1017,
26 1018, 1019, 1020, 1021, 1022, 1023, 1024, 1025, 1026, 1027, 1028,
27 1029, 1030, 1031, 1032, 1033, 1034, 1035, 1036, 1037, 1038, 1039,

1 1040, 1041, 1042, 1043, 1044, 1045, 1046, 1047, 1048, 1049, 1050,
2 1051, 1052, 1053, 1054, 1055, 1056, 1057, 1058, 1059, 1060, 1061,
3 1062, 1063, 1064, 1065, 1066, 1067, 1068, 1069, 1070, 1071, 1072,
4 1073, 1074, 1075, 1076, 1077, 1078, 1079, 1080, 1081, 1082, 1083,
5 1084, 1085, 1086, 1087, 1088, 1089, 1090, 1091, 1092, 1093, 1094,
6 1095, 1096, 1097, 1098, 1099, 1100, 1101, 1102, 1103, 1104, 1105,
7 1106, 1107, 1108, 1109, 1110, 1111, 1112, 1113, 1114, 1115, 1116,
8 1117, 1118, 1119, 1120, 1121, 1122, 1123, 1124, 1125, 1126, 1127,
9 1128, 1129, 1130, 1131, 1132, 1133, 1134, 1135, 1136, 1137, 1138,
10 1139, 1140, 1141, 1142, 1143, 1144, 1145, 1146, 1147, 1148, 1149,
11 1150, 1151, 1152, 1158, 1159, 1160, 1161, 1162, 1163, 1164, 1165,
12 1167, 1168, 1169, 1170, 1171, 1172, 1173, 1174, 1175, 1176, 1177,
13 1178, 1179, 1180, 1181, 1182, 1183, 1184, 1185 and 1186; and that
14 part of Bexar County tract 140100 included in block group 2; and
15 that part of Bexar County tract 150700 included in block 3010; and
16 that part of Bexar County tract 150900 included in block groups 1, 2
17 and 3 and blocks 4000, 4001, 4002, 4005, 4006, 4007, 4008, 4009,
18 4010, 4011, 4012, 4013, 4014, 4015, 4016, 4017, 4018, 4019, 4020,
19 5002, 5007, 5008, 5009, 5010, 5011, 5012, 5013, 5014, 5015, 5016,
20 5017, 5018, 5019 and 5020; and that part of Bexar County tract
21 151700 included in block groups 1 and 2 and blocks 4000 and 4009;
22 and that part of Bexar County tract 191900 included in blocks 1035,
23 1036, 1037, 1038, 1039, 1040, 1041, 1042, 1043, 1044, 1047, 1048,
24 1049, 1050, 1051, 1052, 1053, 1054, 1055, 1056, 1057, 1058, 1059,
25 1060, 1061, 1062, 1063, 1064, 3000, 3001, 3002, 3003, 3004, 3005,
26 3010, 3011, 3012, 3013, 3014, 3015, 3016, 3017, 3018, 3019, 3020,
27 3021, 3022, 3023, 3024, 3025, 3026, 3027, 3028, 3029, 3030, 3031,

1 3032, 3033, 3034, 3035, 3036, 3037, 3038, 3039, 3040, 3041, 3042,
2 3043, 3044, 3045, 3046, 3047 and 3048; and that part of Bexar County
3 tract 192100 included in block 2046; and Guadalupe County tracts
4 210603, 210606, 210608, 210610, 210611, 210612, 210613, 210614,
5 210705, 210706, 210707, 210709, 210710, 210711, 210712, 210713,
6 210715, 210716, 210717 and 210718; and that part of Guadalupe
7 County tract 210609 included in blocks 1001, 1002, 1003, 1004,
8 1005, 1006, 1007, 1008, 1009, 1010, 1011, 1012, 1013, 1014, 1015,
9 1016, 1017, 1018, 1019, 1020, 1021, 1022, 1023, 1024, 1025 and 1026;
10 and that part of Guadalupe County tract 210803 included in blocks
11 1028, 1029, 1030, 1031, 1032, 1040, 1041, 1042, 1045, 1046, 1047,
12 1048, 1054, 1055, 1056, 1057, 1058, 1059, 1060, 1064, 1065 and 1066;
13 and that part of Guadalupe County tract 210804 included in block
14 groups 2 and 3 and blocks 1000, 1001, 1002, 1003, 1004, 1005, 1006,
15 1007, 1008, 1009, 1010, 1011, 1012, 1013, 1014, 1015, 1016, 1017,
16 1018, 1019, 1020, 1021, 1022, 1023, 1024, 1025, 1026, 1027, 1028,
17 1030, 1031, 1032, 1035, 1036, 1037, 1038, 1039, 1040, 1041, 1042,
18 1043 and 1044.

19 SECTION 29. District 29 is composed of Harris County tracts
20 210400, 210500, 210600, 210700, 211501, 211900, 220200, 220300,
21 220400, 220500, 220600, 220701, 220702, 220900, 221000, 221100,
22 221200, 221301, 221302, 221400, 221501, 221502, 221601, 221602,
23 221701, 221702, 221800, 221900, 222000, 222100, 222200, 222300,
24 222401, 222402, 222501, 222502, 222504, 222505, 222601, 222602,
25 222701, 222702, 222800, 222900, 223001, 223002, 223100, 231700,
26 232201, 232202, 232303, 232304, 232305, 232306, 232402, 232403,
27 232404, 232405, 232600, 232701, 232703, 232704, 232801, 232802,

1 232901, 232902, 233001, 233002, 233003, 233101, 233103, 233104,
 2 233200, 233300, 233501, 233502, 233702, 233703, 240101, 240102,
 3 250201, 250202, 252201, 252304, 252305, 310400, 310500, 310600,
 4 310700, 310800, 310900, 311001, 311002, 311100, 311200, 311300,
 5 311400, 311501, 311502, 311600, 311900, 320201, 320500, 320800,
 6 320901, 320902, 321001, 321002, 321101, 321102, 321401, 321402,
 7 321500, 321600, 321700, 321800, 321900, 322000, 322100, 322200,
 8 322800, 322900, 323000, 323200, 323300, 323400, 324101, 324200,
 9 333301, 333802, 333903, 333904, 333905, 333906, 334001, 334002,
 10 511400, 530701, 530702, 533500, 533600, 533701, 533702, 533802,
 11 533803, 533804, 550101, 550102, 550201, 550202, 550500, 550601 and
 12 550602; and that part of Harris County tract 210800 included in
 13 blocks 1018, 1019, 1033, 1034, 1056, 1057, 1060, 1061, 2009, 2010,
 14 2011, 2012, 2013, 2014, 2015, 2045, 2046, 2047 and 2048; and that
 15 part of Harris County tract 211502 included in block group 2 and
 16 blocks 1000, 1001, 1002, 1003, 1004, 1005, 1006, 1007, 1021, 1022,
 17 1023, 1024, 1025, 1026, 1027, 1028, 1029, 1030, 1031, 1032, 1033,
 18 1034, 1035, 1036, 1037, 1038, 1039, 1040, 1041, 1042, 1043, 1044,
 19 1045, 1046, 1047, 1048, 1049, 1050, 1051 and 1052; and that part of
 20 Harris County tract 211600 included in blocks 1000, 1001, 1002,
 21 1003, 1004, 1013, 1014, 1015, 1016, 1017, 1018, 1019, 1022, 1023,
 22 1031, 1032, 1033, 1034, 1035, 2000, 2001, 2002, 2003, 2004, 2013,
 23 2014, 2015, 2016, 2017, 2018, 2019, 2020, 2032, 2033, 2034, 2035,
 24 2036, 2037 and 2041; and that part of Harris County tract 212300
 25 included in block groups 1, 2 and 4 and blocks 5000, 5001, 5002,
 26 5003, 5004, 5005, 5006, 5007, 5008, 5009, 5010, 5011, 5012, 5013,
 27 5014, 5015, 5016, 5017, 5018, 5019, 5020, 5025, 5026, 5027, 5028,

1 5029, 5030, 5031, 5032, 5033, 5034, 5035, 5036, 5037, 5038, 5039,
2 5040, 5041, 5042, 5043, 5045, 5046 and 5047; and that part of Harris
3 County tract 212400 included in block groups 1 and 3 and blocks
4 2021, 2022, 2023, 2024, 2025, 2026, 2034, 2035, 2036, 2049, 2050,
5 2056, 2057, 2058, 2059, 2060, 2061, 2064, 2065, 2073 and 2074; and
6 that part of Harris County tract 212500 included in blocks 1014,
7 1015, 1024, 1025, 1026, 1027, 1028, 1029, 1030, 1031, 1032, 1033,
8 1035, 1036, 1037, 1038, 1039, 1040, 1041, 1042, 1043, 1044, 1045,
9 1046, 1047, 1048, 1049, 1050, 1051, 1052, 1053, 1054, 1055, 3015,
10 3016, 3017, 3018, 3019, 3020, 3021, 3022, 3023, 3024, 3025, 3026,
11 3027, 3028, 3029, 3030, 3031, 3032, 3033, 3034, 3035, 3036, 3037,
12 3038, 3039, 3045 and 3046; and that part of Harris County tract
13 220100 included in blocks 1011, 1012, 1013, 1014, 1015, 1016, 1059
14 and 1060; and that part of Harris County tract 220800 included in
15 block groups 2 and 3 and blocks 1002, 1003, 1004, 1005, 1006, 1007,
16 1008, 1009, 1010, 1011, 1017, 1018 and 1019; and that part of Harris
17 County tract 230500 included in block groups 1 and 2 and blocks
18 3000, 3001, 3002, 3003, 3004, 3005, 3006, 3007, 3008, 3009, 3010,
19 3024, 3029, 3030, 3032, 3033, 3034, 3036, 3037, 3038, 3039, 3040,
20 3041, 3042 and 3043; and that part of Harris County tract 231800
21 included in block 1021; and that part of Harris County tract 232100
22 included in blocks 2000, 2001, 2002, 2003, 2004, 2005, 2006, 2007,
23 2008, 2009, 2010, 2011, 2012, 2013, 2014, 2015, 2016, 2017, 2018,
24 2019, 2020, 2021, 2022, 2023, 2029, 2032 and 2034; and that part of
25 Harris County tract 232203 included in block group 1 and blocks
26 2000, 2001, 2002, 2004, 2005, 2006, 2007, 2008, 2009, 2010, 2011,
27 2012, 2013, 2014, 2015, 2016, 2017, 2018, 2019, 2020, 2021, 2022,

1 2023, 2024, 2025, 2026, 2027, 2028, 2029, 2030, 2031, 2032, 2033,
2 2034, 2035, 2036 and 2037; and that part of Harris County tract
3 232500 included in block group 1 and blocks 2001, 2002, 2003, 2004,
4 2005, 2006, 2007, 2008, 2009, 2010, 2011, 2012, 2013 and 2014; and
5 that part of Harris County tract 233105 included in block group 2
6 and blocks 1000, 1001, 1002, 1005, 1006, 1007, 1008, 1009, 1012,
7 1013, 1014, 1021, 1022, 1023, 1024, 1025, 1026, 1027, 1028 and 1029;
8 and that part of Harris County tract 233400 included in block group
9 1 and blocks 2000, 2001, 2002, 2003, 2004, 2005, 2006, 2007, 2008,
10 2009, 2010, 2011, 2014, 2017, 2018, 2019, 2020, 2021, 2022, 2023,
11 2024, 2025, 2026, 2027, 2028, 2029, 2030, 2031, 2032, 2033 and 2034;
12 and that part of Harris County tract 233701 included in block group
13 2 and blocks 1000, 1001, 1002, 1003, 1004, 1005, 1006, 1007, 1008,
14 1009, 1010, 1011, 1012, 1013, 1014, 1015, 1016, 1017, 1018, 1019,
15 1020, 1021, 1022, 1023, 1024, 1027, 1028, 1029, 1030, 1031, 1032,
16 1033, 1034, 1035, 1036, 1037, 1038, 1039, 1040, 1041, 1042, 1043,
17 1044, 1045, 1046, 1047, 1048, 1049, 1050, 1051, 1052, 1053, 1054,
18 1055, 1056, 1057, 1058, 1059, 1060, 1061, 1062, 1063, 1064, 1065,
19 1066, 1067 and 1068; and that part of Harris County tract 240600
20 included in blocks 3008 and 3009; and that part of Harris County
21 tract 241503 included in block group 1 and blocks 2052, 2053, 2056,
22 2057, 2058 and 2062; and that part of Harris County tract 250101
23 included in block group 2 and blocks 3001, 3002, 3003, 3004, 3005,
24 3006, 3007, 3008, 3009, 3010, 3011, 3012, 3013, 3014, 3015, 3016,
25 3017, 3018, 3019, 3020, 3021, 3022, 3023, 3024, 3025, 3026, 3027,
26 3030, 3031, 3032, 3033, 3034, 3035, 3036, 3037 and 3038; and that
27 part of Harris County tract 252002 included in blocks 2042, 2043,

1 2044 and 2064; and that part of Harris County tract 252202 included
2 in blocks 2019, 2020, 2021, 2022, 2023, 2030, 2031, 2032, 2034,
3 2035, 2036, 2037, 2038, 2039, 2040, 3014, 3016, 3018, 3019, 3020,
4 3021, 3022, 3023, 3024, 3025, 3026, 3027, 3028, 3029, 3030, 3031,
5 3032, 3033, 3034, 3035, 3036, 3037, 3038 and 3039; and that part of
6 Harris County tract 252303 included in block groups 2 and 3 and
7 blocks 1000, 1001, 1002, 1003, 1004, 1005, 1006, 1007 and 1008; and
8 that part of Harris County tract 252400 included in blocks 2000,
9 2001, 2002, 2003, 2004, 2005, 2006, 2007, 2008, 2009, 2021, 2022,
10 3020, 3021, 3023, 3024, 3025 and 3026; and that part of Harris
11 County tract 252500 included in blocks 1016, 1024, 1025, 1026,
12 1061, 1062, 1063, 1064, 1065, 1066, 1067, 1068, 1069, 1072, 1073,
13 1074, 1077, 1078, 1079, 1080, 1081, 1082, 1084, 1098, 1099, 1100,
14 1101, 1109 and 1112; and that part of Harris County tract 310300
15 included in block groups 1, 2, 4, 5 and 6 and blocks 3000, 3001,
16 3002, 3003, 3004, 3005, 3006, 3007, 3008, 3009, 3010, 3011, 3012,
17 3013, 3014, 3015, 3016, 3017, 3018, 3019, 3020, 3021, 3022, 3023,
18 3025, 3026, 3034 and 3035; and that part of Harris County tract
19 311800 included in block group 2 and blocks 1000, 1002, 1003, 1004,
20 1005, 1006, 1007, 1008, 1009, 1010, 1012, 3006, 3007 and 3008; and
21 that part of Harris County tract 320100 included in blocks 1000,
22 1001, 1002, 1003, 1004, 1005, 1006, 1007, 1008, 1009, 1010, 2000,
23 2001, 2002, 2003, 2004, 2005, 2006, 2007, 2008, 2009, 2010, 2011,
24 2012, 2013, 2014, 2015 and 2016; and that part of Harris County
25 tract 320202 included in block groups 1 and 3 and blocks 2000, 2001,
26 2002, 2003, 2004, 2005, 2006, 2007, 2008, 2009, 2010, 2011, 2012,
27 2013, 2014, 2016, 2017, 2018, 2019, 2023, 2024, 2025, 2026, 2027,

1 2028, 2029 and 2030; and that part of Harris County tract 320601
2 included in block group 1 and blocks 2000, 2001, 2002, 2003, 2004,
3 2005, 2006, 2007, 2008, 2009, 2010, 2011, 2012, 2013, 2014, 2015 and
4 2016; and that part of Harris County tract 320602 included in block
5 groups 2 and 3 and blocks 1000, 1001, 1002, 1003, 1004, 1005, 1006,
6 1007, 1008, 1009, 1010, 1011, 1012, 1013, 1014 and 1015; and that
7 part of Harris County tract 320700 included in block groups 2 and 3
8 and blocks 1000, 1001, 1002, 1003, 1004, 1005, 1006, 1007, 1008,
9 1009, 1010, 1011, 1012, 1013, 1014, 1015, 1016, 1017, 1018, 1019,
10 1020, 1021, 1022, 1023, 1024, 1026, 1027, 1028 and 1029; and that
11 part of Harris County tract 321301 included in block group 1 and
12 blocks 2001, 2002, 2003 and 2004; and that part of Harris County
13 tract 321302 included in blocks 1013 and 1016; and that part of
14 Harris County tract 323100 included in blocks 1004, 1005, 1006,
15 1010, 1011, 1012, 1013, 2000, 2001, 2002, 2003, 2010 and 2011; and
16 that part of Harris County tract 323500 included in block groups 1,
17 3 and 4 and blocks 2000, 2003 and 2004; and that part of Harris
18 County tract 323801 included in blocks 1000, 1001, 1002, 1003,
19 1004, 1005, 1006, 1007, 1008, 1009 and 1010; and that part of Harris
20 County tract 323802 included in block group 3 and block 1000; and
21 that part of Harris County tract 323900 included in block 1005; and
22 that part of Harris County tract 324102 included in blocks 1002,
23 1003, 1004, 1005, 1006, 1007, 1008, 1009, 1010, 1011, 1012, 1013,
24 1014, 1015, 1016, 1017, 1018, 1019, 1020, 1021, 1022, 1023, 1024,
25 1025, 1026, 1027, 1028, 1029, 1030, 1031, 1032, 1033, 1034, 1035,
26 1036, 1037, 1038, 1039, 1040, 1041, 1043, 1044, 1045, 1046, 1047,
27 1048, 1049, 1050, 1051, 1052, 1053, 1054, 1055, 1056, 1057, 1058,

1 1059, 1060, 1072, 1073, 1074 and 1075; and that part of Harris
2 County tract 330801 included in blocks 1000, 1008, 1009 and 2000;
3 and that part of Harris County tract 333000 included in block 2011;
4 and that part of Harris County tract 333302 included in blocks 1007,
5 1008, 1012, 1013, 1014, 1015, 1016, 1017, 1018, 1019, 1020, 1021,
6 1022, 1023, 1024, 1025, 1026, 1027, 1028, 1029, 1030, 1031, 2000,
7 2003, 2004, 2005, 2006, 2007, 2008, 2009, 2010, 2011, 2012, 2013,
8 2014, 2015, 2016, 2017, 2018, 2019, 2020, 2021, 2022, 2023 and 2024;
9 and that part of Harris County tract 333700 included in blocks 1001,
10 1002, 1003, 1004, 1009, 1010, 1012, 1014, 1015, 1016, 1017, 1018,
11 1019, 1020, 1021, 1022, 1023, 1024, 1025, 1026, 1027, 1028 and 1029;
12 and that part of Harris County tract 333801 included in blocks 1001,
13 1002, 1003, 2000, 2004, 2005, 2006, 2007, 2008, 2009, 2010, 3000,
14 3003, 3004, 3005, 3006, 3007, 3008, 3009, 3010, 3011, 3012, 3013,
15 3014, 3015, 3016 and 3017; and that part of Harris County tract
16 334003 included in blocks 1000, 1001, 1002, 1003, 1004, 1005, 2000,
17 3000, 3001, 3006, 4000, 4001, 4002, 4003, 4004, 4005, 4006, 4007 and
18 4008; and that part of Harris County tract 340102 included in block
19 group 1; and that part of Harris County tract 350104 included in
20 blocks 2000, 2001, 2002, 2003, 2004, 2005, 2006, 2007, 2008, 2009,
21 2010, 2011, 2012, 2013 and 2014; and that part of Harris County
22 tract 350400 included in block group 1 and blocks 2004, 2005, 2007,
23 2008, 2009, 2010, 2011, 2012 and 2014; and that part of Harris
24 County tract 350500 included in block group 2 and blocks 1000, 1001,
25 4000, 4001, 4002, 4003, 4004, 4005, 4006, 4007, 4008, 4009, 4010,
26 4011, 4012, 4013, 4014 and 4015; and that part of Harris County
27 tract 510301 included in blocks 1001, 1014, 1023, 1024, 1025, 1028,

1 1029, 1030 and 1033; and that part of Harris County tract 511502
2 included in blocks 2010, 2011, 2012, 2013, 2014, 2015, 2016, 2017,
3 2018, 2019, 2020, 2021, 2022, 2023, 2024, 3009, 3010, 3011, 3012,
4 3017, 3018, 3019, 3020, 3021 and 3022; and that part of Harris
5 County tract 511600 included in block groups 1, 2 and 3 and blocks
6 4019, 4020, 4021, 4022, 4023, 4024, 4025, 4026, 4027, 4028, 4029,
7 4030, 4031, 4032, 4033, 4034, 4035, 4036, 4037, 4038, 4039, 4040 and
8 4041; and that part of Harris County tract 530400 included in blocks
9 2000 and 2003; and that part of Harris County tract 530501 included
10 in block group 1 and blocks 2000, 2001, 2002, 2004, 2005, 2006,
11 2007, 2008 and 2009; and that part of Harris County tract 530502
12 included in block group 1 and blocks 2000, 2001, 2002, 2003, 2004,
13 2005 and 2010; and that part of Harris County tract 530600 included
14 in blocks 3000, 3001, 3003, 3004, 3005 and 3008; and that part of
15 Harris County tract 530800 included in blocks 1000, 1007, 1008,
16 1018, 1019, 1028 and 1029; and that part of Harris County tract
17 533301 included in block 1034; and that part of Harris County tract
18 533401 included in blockgroups 2 and 3 and blocks 1000, 1001, 1002,
19 1003, 1004, 1005, 1006, 1007, 1008, 1009, 1010, 1011, 1012, 1013 and
20 1014; and that part of Harris County tract 533402 included in block
21 group 2; and that part of Harris County tract 534001 included in
22 blocks 1024, 1025, 1026, 1027, 1028 and 1029.

23 SECTION 30. District 30 is composed of Dallas County tracts
24 000401, 000405, 000407, 000408, 000501, 000502, 000503, 000605,
25 000608, 000610, 000703, 000704, 000705, 001602, 001703, 001705,
26 001801, 001802, 001901, 001902, 002100, 002200, 002703, 003102,
27 003103, 003700, 005500, 005700, 005901, 005902, 006100, 007102,

1 008401, 008604, 008701, 008703, 008704, 008705, 008801, 008802,
 2 009103, 009104, 009105, 009202, 009301, 009303, 009304, 010002,
 3 010903, 010904, 010905, 010906, 011002, 011003, 011004, 011101,
 4 011103, 011104, 011105, 011201, 011202, 011300, 011401, 011500,
 5 011601, 011603, 011604, 011701, 016406, 016407, 016409, 016410,
 6 016412, 016414, 016415, 016416, 016417, 016418, 016419, 016420,
 7 016511, 016513, 016516, 016517, 016518, 016519, 016522, 016524,
 8 016525, 016526, 016527, 016528, 016529, 016530, 016531, 016532,
 9 016533, 016534, 016535, 016536, 016607, 016610, 016615, 016616,
 10 016617, 016618, 016619, 016620, 016621, 016622, 016623, 016624,
 11 016626, 016627, 016628, 016629, 016630, 016631, 016632, 016633,
 12 016634, 016635, 016636, 016637, 016638, 016704, 016706, 016707,
 13 016708, 016709, 016710, 016711, 016802, 016803, 016805, 016806,
 14 016902, 016903, 017102, 020200, 020300, 020401, 020402, 020800,
 15 020900, 021000 and 021100; and that part of Dallas County tract
 16 000409 included in blocks 1001, 1002, 1003, 1004, 1005, 1006, 1007,
 17 1008, 2000, 2001, 2002, 2003, 2004, 2005, 2006, 2007, 2008, 2009,
 18 2010, 2011, 2012, 2013, 2014, 2029, 2030, 2031, 2032, 2033, 2034,
 19 2035, 2036, 2037, 2038, 2039, 2040, 2041, 2042, 2045, 2046, 2047 and
 20 2048; and that part of Dallas County tract 000410 included in blocks
 21 3002, 3003, 3007 and 3008; and that part of Dallas County tract
 22 000606 included in block groups 2 and 3 and blocks 1000, 1001, 1002,
 23 1003, 1004, 1005, 1006, 1007, 1008, 1009, 1010, 1011, 1012, 1013,
 24 1014, 1015, 1016, 1017, 1018, 1019, 1020, 1021 and 1023; and that
 25 part of Dallas County tract 000607 included in block group 1 and
 26 blocks 2000, 2002, 2003, 2004, 2005, 2006, 2007, 2008, 2009, 2010,
 27 2011 and 2012; and that part of Dallas County tract 000609 included

1 in blocks 1000, 1001, 1002, 1003, 1004, 1005, 1006, 1007, 1008,
2 1009, 1010, 1011, 1012, 1013, 1014, 1015, 1016, 1017, 1018, 1019,
3 1020, 1021, 1022, 1023, 1024, 1025, 1026, 1028, 1029, 1030 and 1031;
4 and that part of Dallas County tract 000611 included in block group
5 1 and blocks 2000, 2001, 2002, 2004 and 2005; and that part of
6 Dallas County tract 001502 included in block groups 1 and 2 and
7 blocks 3001, 3002, 3003, 3004, 3005, 3006, 3009, 3010, 3011, 3012
8 and 3013; and that part of Dallas County tract 001601 included in
9 blocks 1003, 1004, 1012, 1013, 1014, 1015, 1016, 1018, 1019, 1020,
10 1021, 1022, 1023, 1024, 1025, 1026, 1027, 1028 and 1029; and that
11 part of Dallas County tract 002001 included in blocks 1000, 1001,
12 1002, 1003, 1004, 1005, 1006, 1007, 1008, 1009, 1010, 1011, 1012,
13 1016, 1017, 1018, 1028, 1029, 2000, 2001, 2002, 2003, 2004, 2005,
14 2006, 2007, 2008, 2009, 2010, 2011, 2012, 2013, 2014 and 2015; and
15 that part of Dallas County tract 002002 included in blocks 2000,
16 2001, 2002, 2018, 2019, 2020, 2021 and 2022; and that part of Dallas
17 County tract 002400 included in blocks 2025, 2026, 2027, 2028,
18 2029, 2030, 2031, 2032, 2033, 2034, 2035, 2036, 2037, 2038, 2039 and
19 2040; and that part of Dallas County tract 002500 included in blocks
20 4002, 4003, 4005, 4006, 4007, 4008, 4009, 4012, 4013, 4014, 4015,
21 4016, 4017, 4018, 4025, 4026, 4027, 4028, 4029, 4030, 4031, 4032,
22 4033, 4034, 4037, 4038, 4039, 4040, 4041, 4042, 4043, 4044, 4045,
23 4046, 4047, 4048, 4049, 4050, 4051, 4052, 4053, 4054, 4055, 4056,
24 4057, 4058, 4059, 4060, 4061, 4062, 4063, 4064 and 4065; and that
25 part of Dallas County tract 004201 included in blocks 1000, 1001,
26 1002, 1003, 1004, 1005, 1006, 1007, 1008, 1009, 1010, 1011, 1012,
27 1013, 1014, 1015, 1016, 1017, 1018, 1019, 1020, 1021, 1022, 1023,

1 1024, 1025, 1026, 1027, 1028, 1029, 1030, 1031, 1032, 1033, 1034,
2 1046, 3000, 3001 and 3002; and that part of Dallas County tract
3 004202 included in blocks 1000, 1001, 1003, 1005, 1006, 1007, 1008,
4 1009, 2000, 2001, 2002, 2003 and 2007; and that part of Dallas
5 County tract 004300 included in blocks 1000, 1001, 1002, 1014,
6 1015, 1016, 1017, 1018, 1019 and 1109; and that part of Dallas
7 County tract 004400 included in block groups 1 and 2 and blocks
8 3004, 3005, 3006, 3007, 3008, 3009, 3010, 3011, 3012, 3013, 3014,
9 3015, 3016, 3017, 3018, 3019, 3020, 3021, 3022, 3023 and 3024; and
10 that part of Dallas County tract 004800 included in blocks 1000,
11 1001, 1002, 1003, 1007, 1008, 1009, 1019, 1020, 1021, 1022, 1023,
12 1026, 1044 and 1045; and that part of Dallas County tract 005400
13 included in block group 3 and blocks 1000, 1001, 1002, 1003, 1004,
14 1005, 1006, 1007, 1008, 1009, 1017, 1018, 1019, 1020, 1021, 1022,
15 1023, 1031, 1032, 1036, 1037, 1038, 1039, 1040, 1041, 1042, 1043,
16 1044, 2000, 2001, 2002, 2003, 2004, 2005, 2006, 2007, 2008, 2009,
17 2010, 2011, 2012, 2013, 2014, 2015, 2016, 2017, 2018, 2019, 2020,
18 2021, 2022, 2023, 2024, 2025, 2026, 2027, 2028, 2029, 2030, 2031,
19 2032, 2034, 2035, 2036, 2037, 2044, 2045 and 2046; and that part of
20 Dallas County tract 005600 included in blocks 2000, 2001, 2017,
21 2018, 2019, 2020, 2027, 2028, 2030, 2031, 3026 and 3029; and that
22 part of Dallas County tract 006001 included in blocks 1000 and 1001;
23 and that part of Dallas County tract 006002 included in block groups
24 1 and 2 and blocks 3004, 3005, 3007, 3008, 3009, 3010, 3011, 3012,
25 3013, 3014, 3015, 3016 and 3017; and that part of Dallas County
26 tract 006200 included in blocks 2019, 3000, 3001, 3002, 3003, 3004,
27 3005, 3006, 3007, 3008, 3009, 3011, 3012, 3013, 3014, 3015, 3016,

1 3017, 3018, 3019, 3020, 3021, 3022, 3023, 3024, 3025, 3026, 3027,
2 3028, 3029, 3030, 3031, 3032, 3033, 3034, 3035, 3036, 3039, 3040,
3 3041, 3044, 3045, 3046, 3048, 3049 and 3050; and that part of Dallas
4 County tract 006800 included in blocks 3000, 3001, 3002, 3003,
5 3004, 3005, 3006, 3007, 3008, 3010 and 3011; and that part of Dallas
6 County tract 006900 included in blocks 1011, 1012, 1017, 1018 and
7 1019; and that part of Dallas County tract 008402 included in block
8 group 1 and blocks 2019, 2025, 2026, 2027, 2028, 2029, 2030, 2031,
9 2032, 2033, 2035, 2036, 2037, 2038, 2039, 2040, 2041, 2042 and 2043;
10 and that part of Dallas County tract 008500 included in blocks 1029,
11 1031, 1032, 1033, 1034, 1037 and 1041; and that part of Dallas
12 County tract 009001 included in block 1003; and that part of Dallas
13 County tract 009101 included in block group 2 and blocks 1000, 1002,
14 1003, 1004, 1005, 1006, 1007, 1008, 1010, 1011, 1012, 3001, 3002,
15 3003, 3004, 3005, 3006, 3007, 3008, 3009, 3010, 3011, 3016, 3017,
16 3018, 3019, 3020, 3021, 3022, 3023, 3024, 3025, 3026, 3027 and 3028;
17 and that part of Dallas County tract 010001 included in block groups
18 1, 3, 4 and 5 and blocks 2039, 2040, 2041, 2043, 2044, 2045, 2046,
19 2047, 2049, 2050, 2051, 2052, 2053 and 2054; and that part of Dallas
20 County tract 010003 included in block group 1 and blocks 2086, 2087,
21 2088, 2089, 2095, 2096, 2097, 2098, 2099, 2100, 2101, 2102, 2103,
22 2107, 2108, 2109, 2110, 2132, 2133, 2134, 2135, 2136, 2137, 2138,
23 2139, 2140, 2141, 2142, 2143, 2144, 2145, 2146, 2147, 2148, 2149,
24 2150, 2151, 2152, 2153, 2154, 2155, 2156, 2157, 2158, 2159, 2160,
25 2161, 2162, 2163, 2164, 2165, 2166, 2167, 2168, 2169, 2170, 2171,
26 2172, 2173, 2174, 2175, 2176, 2177, 2178, 2179, 2180, 2181, 2186,
27 2187, 2188, 2189, 2190, 2191, 2192, 2193, 2194, 2195, 2196, 2197,

1 2198, 2199, 2200, 2201, 2202, 2203, 2204, 2205, 2206, 2207, 2208,
2 2209, 2210, 2211, 2212, 2213, 2214, 2215, 2216, 2217, 2218, 2223,
3 2224, 2225, 2226, 2227, 2228, 2229, 2239 and 2242; and that part of
4 Dallas County tract 010101 included in block 2000; and that part of
5 Dallas County tract 010102 included in blocks 1000 and 1017; and
6 that part of Dallas County tract 010806 included in block group 1
7 and blocks 2000, 2001, 2002, 2003, 2004, 2005, 2006, 2007, 2008,
8 2009, 2010, 2011, 2012, 2015, 2016, 2017, 2018, 2019, 2020, 2021,
9 2022, 2023, 2024, 2025, 2026, 2027 and 2028; and that part of Dallas
10 County tract 010807 included in blocks 1009, 1010, 1017, 1018,
11 1019, 1020, 1021, 1022, 2000, 2001, 2002, 2003, 2004, 2005, 2006,
12 2007, 2008, 2009, 2010, 2011, 2012, 2013, 2014, 2017, 2018, 2019,
13 2020, 2021, 2022, 2023, 2024, 2025, 2026, 2027, 2028, 2029, 2030,
14 2031, 2032, 2033 and 2034; and that part of Dallas County tract
15 011702 included in blocks 3016, 3017, 3018, 3019, 3020, 3021, 3022,
16 3028, 3029, 3030, 3034, 3035, 3036, 3037, 3038, 3039, 3040, 3041,
17 3042, 3043 and 3044; and that part of Dallas County tract 011802
18 included in blocks 2001, 2002, 2003, 2004, 2005, 2007, 2008, 2009,
19 2010, 2011, 2012, 2013, 2021, 2022, 2023 and 2024; and that part of
20 Dallas County tract 016201 included in blocks 1008, 1009, 1011,
21 1012, 1014, 1015, 1016, 1018, 1019, 1020, 1021, 1022, 1023, 1024 and
22 1025; and that part of Dallas County tract 016203 included in blocks
23 2000, 2002 and 2003; and that part of Dallas County tract 016204
24 included in blocks 1001, 1002, 1003, 1004, 1005, 1006, 1007, 1008,
25 1009, 1010, 1011, 1012, 1013, 1014, 1015, 1016, 1017, 1018, 1019,
26 1020, 1021, 1022, 2000, 2001, 2002, 2003, 2004, 2005, 2006, 2007,
27 2008, 2009, 2010, 2013, 2014 and 2015; and that part of Dallas

1 County tract 016301 included in block 1021; and that part of Dallas
2 County tract 016421 included in block group 2 and blocks 1001, 1002,
3 1003, 1004, 1005, 1006, 1007, 1008, 1009, 1010, 1011, 1012, 1013,
4 1014, 1015, 1016, 1017, 1018, 1019, 1020, 1021, 1022, 1023, 1024,
5 1025, 1026, 1027 and 1028; and that part of Dallas County tract
6 016521 included in block group 1 and blocks 2000, 2001, 2002, 2003,
7 2004, 2005, 2006, 2008, 2009, 2010, 2011, 2012, 2013, 2014, 2015,
8 2016, 2017, 2018, 2019, 2020, 2021, 2022, 2023, 2024, 2025, 2026,
9 2027, 2028, 2029, 2030, 2031, 2032, 2033, 2034, 2035, 2036, 2037,
10 2038, 2039, 2040, 2041, 2042, 2043, 2044, 2045, 2046, 2047, 2048,
11 2049, 2050, 2051, 2052, 2053, 2054, 2055, 2056, 2057, 2058, 2059,
12 2060, 2061, 2062, 2063, 2064, 2065, 2066, 2067, 2068, 2069, 2070,
13 2071 and 2072; and that part of Dallas County tract 017005 included
14 in blocks 1001, 1002, 1003, 1004, 1005, 1006, 1007, 1008, 1009,
15 1010, 1011, 1012, 1013, 1014, 1015, 1016, 1017, 1019, 1020, 1021,
16 2000, 2003, 2004, 2005, 2006, 2007, 2008, 2009, 2010, 2011, 2024,
17 2025, 2026, 2027 and 2029; and that part of Dallas County tract
18 017007 included in block 2002; and that part of Dallas County tract
19 017008 included in blocks 1012, 1013, 1014 and 1017; and that part
20 of Dallas County tract 017009 included in block group 1 and blocks
21 2000, 2001, 2003, 2004, 2005, 2006 and 2007; and that part of Dallas
22 County tract 017010 included in block group 2 and blocks 1000, 1001,
23 1002, 1003, 1004, 1005, 1006, 1007, 1008, 1009, 1010, 1011, 1012,
24 1013, 1014, 1020, 1021, 1022, 1023, 1024, 1025, 1026, 1027, 1033,
25 1034, 1035, 1036, 1037 and 1038; and that part of Dallas County
26 tract 017101 included in block group 3 and blocks 1004, 1005, 1006,
27 1007, 1008, 1010, 1022, 1023, 1024, 1025, 1026, 1027, 1028, 1029,

1 1030, 1034, 1035, 1036, 1037, 1038, 1039, 1040, 1043, 1044, 1045,
2 1046, 1048, 1049, 2002, 2003, 2004, 2005, 2006, 2008, 2009, 2010,
3 2011, 2012, 2013, 2014, 2015, 2016, 2017 and 2018; and that part of
4 Dallas County tract 019800 included in block 2024; and that part of
5 Dallas County tract 020500 included in block group 2 and blocks
6 1000, 1001, 1002, 1003, 1004, 1016, 3000, 3001, 3002, 3003, 3004,
7 3005, 3006, 3007, 3010, 3011, 3012, 3013, 3014, 3015, 3016, 3017,
8 3018, 3019, 3020, 3021, 3022, 3023, 3024, 3025, 3026 and 3027; and
9 that part of Dallas County tract 021200 included in blocks 2022 and
10 2023; and that part of Dallas County tract 980100 included in blocks
11 1000, 1001, 1002, 1004, 1007, 1010, 1011, 1012, 1014, 1016, 1018,
12 1019, 1021, 1022, 1023, 1024, 1026, 1027, 1028, 1029, 1030, 1031,
13 1032, 1033, 1034, 1036, 1037, 1038, 1039, 1040, 1041, 1042, 1043,
14 1044, 1045, 1046 and 1047; and Tarrant County tracts 111320,
15 111538, 111563, 111566, 111571 and 111572; and that part of Tarrant
16 County tract 111314 included in block 1042; and that part of Tarrant
17 County tract 111319 included in blocks 3031 and 3032; and that part
18 of Tarrant County tract 111513 included in blocks 2000, 2001, 2002
19 and 2038; and that part of Tarrant County tract 111536 included in
20 block groups 1 and 3 and blocks 2005, 2006, 2015, 2016, 2017 and
21 2019; and that part of Tarrant County tract 111554 included in block
22 group 1 and blocks 2000, 2001, 2002, 2003, 2004, 2005, 2006, 2007,
23 2008, 2009, 2010, 2011, 2012, 2013, 2014, 2015, 2016, 2017, 2018,
24 2019, 2020, 2021, 2022, 2023, 2024, 2025, 2026, 2027, 2028, 2029,
25 2030, 2031, 2032, 2033, 2034 and 2035; and that part of Tarrant
26 County tract 111555 included in block groups 1 and 3 and blocks
27 2000, 2001, 2002, 2003, 2010, 2011, 2012, 2013, 2014, 2015, 2016,

1 2017, 2018, 2019, 2020, 2021, 2022, 2023, 2024, 2025, 2027, 2028,
2 2029, 2030, 2031 and 2032; and that part of Tarrant County tract
3 111556 included in blocks 1000, 1002, 1003, 1018, 2021 and 2022; and
4 that part of Tarrant County tract 111557 included in block 2025; and
5 that part of Tarrant County tract 111562 included in blocks 3007 and
6 3008; and that part of Tarrant County tract 111564 included in block
7 group 2 and blocks 1000, 1001, 1002, 1003, 1004, 1005, 1006, 1007,
8 1008, 1009, 1010, 1011, 1012, 1013, 1014, 1015, 1016, 1017, 1018,
9 1019, 1020, 1023, 1024, 1041, 1045, 1046 and 1049; and that part of
10 Tarrant County tract 111565 included in blocks 2044, 2045 and 2046;
11 and that part of Tarrant County tract 111570 included in blocks
12 1000, 1001, 1002, 1003, 1004, 1005, 1006, 1008, 1009, 1010, 1011,
13 2000, 2001, 2002, 2003, 3000, 3001, 3002, 3003, 3004, 3005, 3006,
14 3007, 3008, 3009, 3010, 3011, 3012, 3013, 3014, 3015, 3016, 3017,
15 3018, 3019, 3020, 3021, 3025, 3026, 3027 and 3028.

16 SECTION 31. District 31 is composed of Bosque, Burnet,
17 Coryell and Hamilton Counties; and Bell County tracts 020101,
18 020102, 020201, 020203, 020204, 020301, 020302, 020401, 020402,
19 020500, 020600, 020701, 020702, 020800, 020900, 021000, 021101,
20 021102, 021201, 021202, 021203, 021301, 021302, 021304, 021305,
21 021400, 021501, 021502, 021601, 021602, 021701, 021702, 021801,
22 021802, 021907, 022001, 023204, 023402, 023404, 023405, 023406 and
23 980003; and that part of Bell County tract 021901 included in block
24 groups 1, 3 and 4 and blocks 2001, 2002, 2003, 2004, 2005, 2006,
25 2007, 2008, 2009, 2010, 2011, 2012, 2013, 2014, 2015, 2016, 2017,
26 2018, 2019, 2020, 2021, 2023, 2024, 2025 and 2027; and that part of
27 Bell County tract 021905 included in block group 2; and that part of

1 Bell County tract 021908 included in block groups 2 and 3 and blocks
2 1000, 1001, 1002, 1003, 1004, 1005, 1006, 1007, 1008, 1009, 1010,
3 1011, 1012, 1013, 1014, 1015, 1021, 1022, 1023, 1024, 1025, 1026,
4 1027, 1028, 1029, 1030, 1031, 1032, 4015 and 4018; and that part of
5 Bell County tract 022002 included in block groups 2 and 3 and blocks
6 1000, 1001, 1002, 1003, 1004, 1005, 1006, 1007, 1008, 1009, 1010,
7 1011, 1016, 1017, 1018, 1020, 1021, 1024, 1025, 1026, 1027, 1028,
8 1029, 1030 and 1033; and that part of Bell County tract 022101
9 included in block 1024; and that part of Bell County tract 022600
10 included in block 2000; and that part of Bell County tract 023104
11 included in blocks 1000, 1001, 2001, 2002, 2003 and 2004; and that
12 part of Bell County tract 023201 included in block group 1 and
13 blocks 2001, 2002, 2003, 2004, 2005, 2006, 2007, 2008, 2009, 2010,
14 2011, 2012, 2013, 2014, 2015, 2016, 2017, 2018, 2019, 2020, 2021,
15 2022, 2024, 2025, 2026, 2027, 2028, 2029, 2030 and 2031; and that
16 part of Bell County tract 023202 included in block group 1 and
17 blocks 2014, 2015, 2016, 2017, 2018, 3000, 3001, 3002, 3003, 3004,
18 3005, 3006, 3007, 3008, 3009, 3010, 3011, 3012, 3013, 3014, 3015,
19 3016, 3017, 3018, 3019, 3020, 3021, 3022, 3023, 3024, 3025, 3026,
20 3027, 3028, 3029, 3030, 3031, 3032, 3033, 3034, 3035, 3036, 3049 and
21 3052; and that part of Bell County tract 023203 included in blocks
22 1001, 1002, 1003, 1004, 1005, 1006, 1007, 1008, 1009, 1010, 1011,
23 1012, 1013, 2001, 2002, 2003, 2004, 2005, 2006, 2007, 2008, 2009,
24 2010, 2011, 2012, 2013, 3000, 3001, 3002, 3003, 3004, 3005, 3006,
25 3008 and 3009; and Williamson County tracts 020106, 020108, 020109,
26 020111, 020113, 020114, 020115, 020116, 020117, 020118, 020119,
27 020120, 020121, 020122, 020123, 020124, 020201, 020203, 020205,

1 020206, 020207, 020208, 020310, 020319, 020321, 020323, 020325,
2 020326, 020327, 020329, 020330, 020331, 020332, 020335, 020336,
3 020337, 020338, 020339, 020340, 020341, 020342, 020343, 020344,
4 020346, 020348, 020349, 020350, 020351, 020352, 020353, 020354,
5 020507, 020515, 020604, 020606, 020607, 020608, 020609, 020812,
6 020813, 020815, 020817, 020818, 020821, 020822, 021100, 021201,
7 021202, 021203, 021300, 021402, 021404, 021405, 021406, 021407,
8 021506, 021509, 021510, 021512, 021601, 021602 and 021603; and that
9 part of Williamson County tract 020345 included in block groups 1
10 and 3 and blocks 2000, 2001, 2002, 2003, 2004, 2005, 2006, 2007,
11 2008, 2009, 2010, 2011, 2012, 2014, 2015, 2016, 2017, 2018, 2019,
12 2020, 2021, 2022, 2023, 2024 and 2025; and that part of Williamson
13 County tract 020347 included in block group 2 and blocks 1000, 1001,
14 1002, 1003, 1004, 1005, 1006, 1007, 1009 and 1010; and that part of
15 Williamson County tract 020505 included in blocks 1009, 2000, 2001,
16 2003, 2004, 2006, 2007, 2008 and 2009; and that part of Williamson
17 County tract 020514 included in blocks 1000, 1001, 1002, 1003,
18 1004, 1005, 1006, 1007, 1008, 1009, 1010, 1011, 1012, 1013, 1014,
19 1015, 1017, 1018, 2000, 2001, 2002, 2003, 2004, 2005, 2006, 2007,
20 2008, 2009, 2010, 2011, 2012, 2013, 2014, 2015, 2017, 2018, 2019,
21 2020, 2021, 2022, 2023, 2024 and 2025; and that part of Williamson
22 County tract 020602 included in block groups 1 and 3 and blocks
23 2000, 2001, 2002, 2003, 2004, 2005, 2006, 2007, 2008, 2009, 2010,
24 2011, 2012, 2013, 2014, 2015, 2016, 2017, 2018, 2019, 2020, 2021,
25 2022 and 2023; and that part of Williamson County tract 020706
26 included in blocks 1000, 1001, 1002, 1003, 1004, 1005, 1006, 1007,
27 1008, 1009, 1010, 1011, 1012, 1014, 1015, 1016, 1017, 1018, 1019,

1 1020, 1021, 1022, 1023 and 1024; and that part of Williamson County
2 tract 020711 included in blocks 1000, 1001, 1002, 1003, 1004, 1017,
3 2000, 2001 and 2002; and that part of Williamson County tract 020808
4 included in block group 2 and blocks 1000, 1001, 1002, 1003, 1004,
5 1005, 1006, 1007, 1008, 1009, 1010, 1011, 1012, 1013, 1014, 1015,
6 1016, 1017, 1018 and 1021; and that part of Williamson County tract
7 020810 included in blocks 1000, 1001, 2000, 2001, 2002, 2003, 2004,
8 2005, 2006, 2007, 3001, 3002, 3003, 3004, 3005, 3006, 3007, 3008,
9 3009, 3010, 3011, 3012, 3013, 3020, 3021, 3022, 3023, 3024, 3025,
10 3026, 3028, 3029 and 3030; and that part of Williamson County tract
11 020811 included in blocks 1000, 1001, 1002, 1003, 1004, 1005, 1006,
12 1007, 1008, 1009, 1010, 1011, 1012, 1013, 1014, 1015, 1016, 1017,
13 1019, 1020, 1021, 2000, 2001, 2002, 2004, 2005, 2006, 2007, 2008,
14 2009, 2010, 2011, 2012, 2013 and 2017; and that part of Williamson
15 County tract 020814 included in blocks 1001, 1002, 1003, 1004,
16 1005, 1007, 1008, 1009, 1010, 2001, 2002, 2003, 2004, 2005, 2006,
17 2007, 2008, 2009, 2010, 3000, 3001 and 3002; and that part of
18 Williamson County tract 020816 included in blocks 1001, 2000, 2001,
19 2002, 2003, 2004, 2005, 2006, 2007, 2008, 2009, 2010, 2011, 2012,
20 2013, 2014, 2015, 2022, 2023, 2028, 2029, 2030, 2032, 3000, 4004 and
21 4005; and that part of Williamson County tract 020819 included in
22 blocks 1009, 1010, 1011, 1017 and 1018; and that part of Williamson
23 County tract 020820 included in block group 1 and blocks 2000, 2001,
24 2002, 2003, 2004, 2005, 2006, 2007, 2009, 2010, 2011, 2012, 2013,
25 2014, 2015, 2016, 2017, 2018, 2019, 2020, 2021, 2022, 2024, 2025,
26 2026, 2027, 2028 and 2029; and that part of Williamson County tract
27 020900 included in block group 1 and blocks 2000, 2001, 2003, 2004,

1 2005, 2019, 2020, 2021, 2022, 2023, 2024, 2025, 2026, 2027, 2028,
2 2029, 2030, 2031, 2038, 2044, 2045, 2046, 2047, 2048, 2049, 3000,
3 3001, 3002, 3003, 3004, 3005, 3006, 3007, 3008, 3009, 3010, 3011,
4 3012, 3014, 3015, 3016, 3017, 3023, 3024, 3039, 3040, 3120, 4004 and
5 4005; and that part of Williamson County tract 021000 included in
6 block groups 1 and 3 and blocks 2000, 2001, 2002, 2003, 2004, 2005,
7 2006, 2007, 2008, 2009, 2010, 2011, 2012, 2013, 2014, 2015, 2016,
8 2017, 2018, 2019, 2020, 2021, 2022, 2023, 2024, 2025, 2026, 2027,
9 2028, 2029, 2030, 2031, 2032, 2033, 2034, 2035, 2036, 2037, 2038,
10 2039, 2040, 2041, 2042, 2043, 2047, 2048, 2049, 2051, 2052, 2053,
11 2054, 2055, 2056, 2057, 2058, 2059, 2060, 2061, 2062, 2063, 2064 and
12 2065; and that part of Williamson County tract 021503 included in
13 blocks 1002, 1003, 1004, 1005, 1017, 1021 and 1022; and that part of
14 Williamson County tract 021511 included in blocks 1000, 1001, 1002,
15 1003, 1004, 1005, 1006, 1007, 1008, 1009, 1010, 1011, 1012, 1013,
16 1014, 1015, 1016, 1017, 1018, 1019, 1020, 1021, 1022, 1023, 1024,
17 1025, 1026, 1027, 1028, 1029, 1030, 1031, 1032, 1033, 1034, 1040 and
18 1041; and that part of Williamson County tract 021515 included in
19 blocks 2000, 2002, 2003, 2004, 2005, 2014, 2015, 2016, 2017, 2018,
20 2021, 2024 and 2025; and that part of Williamson County tract 021516
21 included in block group 2 and blocks 1001 and 1021; and that part of
22 Williamson County tract 021517 included in blocks 2005 and 2006.

23 SECTION 32. District 32 is composed of Collin County tracts
24 031806, 031810, 031813, 031814, 031815, 031816, 031901, 031902,
25 031903, 031904, 032003, 032010, 032012, 032014, 032015, 032016,
26 032017, 032018 and 032019; and that part of Collin County tract
27 031325 included in block 2013; and that part of Collin County tract

1 031333 included in blocks 1005, 1006, 1007, 1008, 1009, 1010, 1011,
2 1012, 1013, 1014, 1015, 1016, 1017, 1018, 1019, 1020, 1021, 1022,
3 1023, 1024, 1025, 1026, 1027, 1028, 1029, 1030, 1031, 1032, 1033,
4 1034, 2002, 2003, 2004, 2005, 2006, 2007, 2009, 2010, 2011, 2012,
5 2013, 2014, 2015, 2016, 2017, 2018, 2019, 2020, 2021 and 2022; and
6 that part of Collin County tract 031334 included in blocks 1001,
7 1002, 1003, 1004, 1005, 1006, 1007, 1008, 1009, 1010, 1011, 1012,
8 1017, 1018, 1019, 1020, 1021, 1022, 1023, 1024, 1025, 1026, 1027,
9 2000, 2001, 2002, 2003, 2004, 2005, 2006, 2007, 2008, 2009, 2010,
10 2011, 2012, 2013, 2014, 2017, 2018, 2019, 2020 and 2021; and that
11 part of Collin County tract 031807 included in blocks 1020 and 4036;
12 and that part of Collin County tract 031808 included in block group
13 3 and blocks 2000, 2001, 2003, 2009, 2010, 2011, 2012, 2013, 2014,
14 2016, 2017, 2021, 2022, 2023, 2024, 2025, 2026 and 2027; and that
15 part of Collin County tract 031809 included in block group 1 and
16 blocks 2005 and 2007; and that part of Collin County tract 031811
17 included in block 2001; and that part of Collin County tract 032013
18 included in blocks 2013 and 2014; and Dallas County tracts 000100,
19 000201, 000202, 000300, 000801, 000802, 000901, 000902, 001001,
20 001002, 001101, 001102, 001202, 001203, 001204, 001301, 001302,
21 001400, 001503, 001504, 007819, 007821, 007826, 007828, 007829,
22 007830, 007831, 007832, 007833, 007834, 007835, 007902, 007903,
23 007909, 007910, 007912, 007913, 007914, 007915, 007916, 008000,
24 008101, 008102, 008200, 009002, 009203, 009204, 011801, 011901,
25 011902, 012000, 012101, 012102, 012206, 012207, 012208, 012209,
26 012210, 012211, 012212, 012213, 012301, 012302, 012400, 012502,
27 012601, 012603, 012701, 012702, 012801, 012802, 012900, 013007,

1 013010, 013011, 013611, 013615, 013617, 013618, 013619, 013620,
2 013621, 013626, 013627, 013629, 013630, 013631, 013719, 013725,
3 013805, 017201, 017204, 017315, 017604, 017605, 017606, 018505,
4 018506, 018507, 018508, 019013, 019016, 019018, 019019, 019020,
5 019023, 019024, 019028, 019031, 019032, 019033, 019034, 019035,
6 019036, 019037, 019039, 019040, 019041, 019044, 019045, 019046,
7 019047, 019052, 019053, 019101, 019102, 019202, 019208, 019210,
8 019212, 019213 and 019214; and that part of Dallas County tract
9 001502 included in blocks 3000, 3007 and 3008; and that part of
10 Dallas County tract 001601 included in blocks 1000, 1001, 1002,
11 1005, 1006, 1007, 1008, 1009, 1010, 1011 and 1017; and that part of
12 Dallas County tract 002400 included in block groups 1 and 3 and
13 blocks 2000, 2001, 2002, 2003, 2004, 2005, 2006, 2007, 2008, 2009,
14 2010, 2011, 2012, 2013, 2014, 2015, 2016, 2017, 2018, 2019, 2020,
15 2021, 2022, 2023 and 2024; and that part of Dallas County tract
16 002500 included in block groups 1, 2 and 3 and blocks 4000, 4001,
17 4004, 4010, 4011, 4019, 4020, 4021, 4022, 4023, 4024, 4035 and 4036;
18 and that part of Dallas County tract 007801 included in blocks 1013
19 and 1014; and that part of Dallas County tract 007805 included in
20 block groups 1 and 3 and blocks 2000, 2001, 2002, 2003, 2004, 2005,
21 2006, 2007, 2008, 2009, 2010, 2011, 2012, 2013, 2014, 2015, 2016,
22 2017, 2018, 2020, 2021, 2022, 2023 and 2024; and that part of Dallas
23 County tract 007809 included in block group 1 and blocks 2000, 2001,
24 2002, 2003, 2004, 2005, 2006, 2007, 2008, 2009, 2010, 2011, 2012,
25 2013, 2014, 2015, 2016, 2017, 2018, 2019, 2020, 2021, 2022, 2023,
26 2024, 2025, 2026, 2027, 2028, 2029, 2030, 2031, 2033 and 2034; and
27 that part of Dallas County tract 007810 included in block groups 2

1 and 3; and that part of Dallas County tract 007812 included in
2 blocks 2016, 2017, 2018, 2019, 2020, 2023, 2024, 2025 and 2026; and
3 that part of Dallas County tract 007815 included in block groups 1
4 and 2 and blocks 3003, 3006, 3007, 3008, 3009, 3010 and 3011; and
5 that part of Dallas County tract 007822 included in blocks 2010,
6 2014, 2018, 2019, 2020 and 2021; and that part of Dallas County
7 tract 007823 included in blocks 1000, 1001, 1002, 1003, 1004, 1005,
8 1006, 1007, 1008, 1009, 1010, 1011, 1013, 1014, 1015, 1016, 1017,
9 1018 and 1019; and that part of Dallas County tract 007824 included
10 in blocks 1016, 1017, 1018, 1019, 1020, 1022, 1023, 1024, 1025,
11 1026, 1027, 1028, 1029, 1030, 1031, 1032, 1033, 1034, 1035, 1036,
12 1037, 1038, 1039 and 1040; and that part of Dallas County tract
13 007825 included in block groups 2 and 3; and that part of Dallas
14 County tract 007827 included in block group 1 and block 2005; and
15 that part of Dallas County tract 008402 included in blocks 2000,
16 2001, 2002, 2003, 2004, 2005, 2006, 2007, 2008, 2009, 2010, 2011,
17 2012, 2013, 2014, 2015, 2016, 2017, 2018, 2020, 2021, 2022, 2023,
18 2024 and 2034; and that part of Dallas County tract 008500 included
19 in block group 2 and blocks 1000, 1001, 1002, 1003, 1004, 1005,
20 1006, 1007, 1008, 1009, 1010, 1011, 1012, 1013, 1014, 1015, 1016,
21 1017, 1018, 1019, 1020, 1021, 1022, 1023, 1024, 1025, 1026, 1027,
22 1028, 1030, 1035, 1036, 1038, 1039, 1040 and 1042; and that part of
23 Dallas County tract 009001 included in block group 2 and blocks
24 1000, 1001, 1002, 1004, 1005, 1006, 1007, 1008, 1009, 1010, 1011,
25 1012, 1013 and 1014; and that part of Dallas County tract 009101
26 included in blocks 1001, 1009, 3000, 3012, 3013, 3014, 3015 and
27 3029; and that part of Dallas County tract 009604 included in block

1 3000; and that part of Dallas County tract 009608 included in block
2 2000; and that part of Dallas County tract 011702 included in block
3 groups 1 and 2 and blocks 3000, 3001, 3002, 3003, 3004, 3005, 3006,
4 3007, 3008, 3009, 3010, 3011, 3012, 3013, 3014, 3015, 3023, 3024,
5 3025, 3026, 3027, 3031, 3032 and 3033; and that part of Dallas
6 County tract 011802 included in block group 1 and blocks 2000, 2006,
7 2014, 2015, 2016, 2017, 2018, 2019, 2020 and 2025; and that part of
8 Dallas County tract 012501 included in block group 2 and blocks
9 1002, 1003, 1004, 1005, 1006, 1007, 1008, 1009, 1012, 1013, 1014,
10 1015, 1016, 1017, 1018, 1019, 1020, 1021, 1022, 1023, 1024, 1025 and
11 1026; and that part of Dallas County tract 012604 included in block
12 groups 1, 2 and 4 and blocks 3000, 3001, 3002, 3003, 3004, 3005,
13 3006, 3007, 3008, 3009, 3010, 3011, 3012, 3013, 3014, 3015 and 3016;
14 and that part of Dallas County tract 013005 included in block 1013;
15 and that part of Dallas County tract 013008 included in blocks 1000,
16 1001, 1002, 1004 and 1008; and that part of Dallas County tract
17 013009 included in blocks 1000, 1001, 1002, 1003, 1004, 1005, 1006,
18 1008, 1009, 1010, 1011 and 1012; and that part of Dallas County
19 tract 013101 included in block group 2 and blocks 1000, 1001, 1002
20 and 1013; and that part of Dallas County tract 013102 included in
21 block 1015; and that part of Dallas County tract 013106 included in
22 blocks 1000, 1001, 1002, 1003, 1004, 1005, 1006, 1007, 1008, 1009
23 and 1010; and that part of Dallas County tract 013107 included in
24 block groups 2, 3 and 4 and blocks 1000 and 1003; and that part of
25 Dallas County tract 013202 included in block groups 2 and 3 and
26 blocks 1000, 1001, 1002, 1005, 1006, 1007, 1008, 1009, 1010, 1011,
27 1012, 1013, 1014 and 1016; and that part of Dallas County tract

1 013609 included in blocks 1000, 1001, 1002, 1003, 1008, 1009, 1010,
2 1011, 1012, 2014, 2015, 2016, 2017, 2022, 2023, 2024, 2039 and 2040;
3 and that part of Dallas County tract 013610 included in blocks 1000
4 and 2000; and that part of Dallas County tract 013622 included in
5 block group 2 and blocks 1002, 1011, 1012, 1013, 1014, 1015, 1016,
6 1017, 1018, 1020 and 1021; and that part of Dallas County tract
7 013624 included in block groups 2 and 3 and blocks 1006, 1007, 1008
8 and 1011; and that part of Dallas County tract 013625 included in
9 blocks 1000, 1001, 1004, 1005, 1006, 1007, 1008, 2000 and 2001; and
10 that part of Dallas County tract 013628 included in block groups 1,
11 2, 3 and 4 and blocks 5020, 5021, 5022, 5023, 5024, 5025, 5026,
12 5027, 5028, 5029, 5030, 5031, 5032, 5033, 5034, 5035, 5036, 5037,
13 5038, 5040, 5041 and 5042; and that part of Dallas County tract
14 013720 included in block groups 2 and 3 and blocks 1000, 1001, 1002,
15 1003, 1004, 1005, 1006, 1007, 1008, 1009, 1010, 1011, 1012, 1013,
16 1014, 1015 and 1016; and that part of Dallas County tract 013721
17 included in block group 1 and blocks 3000, 3001, 3002 and 3003; and
18 that part of Dallas County tract 013722 included in blocks 1000,
19 1001, 1002, 1003, 1004, 1005, 1006, 1007, 1008, 1009, 1010, 1011,
20 1012, 1013, 1014, 1015, 1016, 1017, 1018, 1019, 1020, 1021, 1022,
21 1023, 1024, 1026, 1027, 1028, 1029, 1030, 1031, 1032, 1033, 2000,
22 2001, 2002, 2003, 2004, 2005, 2006, 2007, 2010, 2011, 2012, 2013,
23 2014, 2015, 2016, 2017, 2018, 2019, 2020, 2021, 2022, 2023, 2024 and
24 2025; and that part of Dallas County tract 013727 included in block
25 group 2 and blocks 3000, 3001, 3002, 3003, 3004, 3005, 3006, 3007,
26 3008, 3009, 3010, 3011, 3012, 3013, 3014, 3015, 3016, 3017, 3018,
27 3019, 3020, 3021, 3022, 3023, 3024, 3025, 3026, 3027, 3028, 3029,

1 3030, 3031, 3032, 3033, 3034, 3035, 3036, 3045 and 3046; and that
2 part of Dallas County tract 013806 included in block group 2 and
3 blocks 1020, 1023, 1024, 1025, 1026, 1027, 1028, 1030, 1031, 1032,
4 1033, 1034, 1035, 1036, 1037, 1038, 1039, 1040, 1041, 1042, 1043,
5 1044, 1045, 1046, 1047, 1048, 1049, 1050, 1051, 1052, 1053, 1054,
6 1055, 1056, 1057, 1058, 1059, 1060, 1061, 1062, 1063, 1064, 1065,
7 1066, 1067, 1068, 1069, 1070, 1071, 1072, 1073, 1074, 1075 and 1076;
8 and that part of Dallas County tract 017101 included in blocks 1000,
9 1001, 1002, 1003, 1009, 1011, 1012, 1013, 1014, 1015, 1016, 1017,
10 1018, 1019, 1020, 1021, 1031, 1032, 1033, 1041, 1042, 1047, 2000,
11 2001 and 2007; and that part of Dallas County tract 017203 included
12 in block group 2 and blocks 1002, 1003, 1004, 1005 and 1008; and
13 that part of Dallas County tract 017314 included in block groups 1,
14 2 and 3 and blocks 4004, 4005 and 4006; and that part of Dallas
15 County tract 017400 included in blocks 3003, 3004, 3014 and 3015;
16 and that part of Dallas County tract 017500 included in blocks 2000,
17 2001, 2002, 2003, 2004, 2005, 2006, 2007, 2008, 2009, 2010, 2011,
18 2012, 2013, 2014, 2015, 2016, 2017, 2018, 2019, 2020, 2021, 2022,
19 2024, 2025, 2026, 2027, 2028, 2029, 2030, 2031, 2035, 2036, 2037,
20 2039, 2043, 2044, 2057, 2058, 2059, 2060, 2061 and 2062; and that
21 part of Dallas County tract 017602 included in block group 1 and
22 blocks 2000, 2012, 2013, 2014, 2015, 2016, 2017, 2020, 2053, 2056,
23 2057, 2058, 2059, 2060 and 2061; and that part of Dallas County
24 tract 017805 included in block group 4 and blocks 1003, 1005, 1006,
25 1007, 1008, 1009, 1010, 1011, 1012, 1013 and 1014; and that part of
26 Dallas County tract 017806 included in blocks 1014 and 1015; and
27 that part of Dallas County tract 017900 included in blocks 1009,

1 1010, 1012, 1013, 1014, 3011 and 3012; and that part of Dallas
2 County tract 018001 included in blocks 3000, 3008, 3009 and 3019;
3 and that part of Dallas County tract 018501 included in blocks 2000,
4 2001, 2002, 2003, 2004, 2005, 2006, 2007, 2008, 2009, 2010, 2011,
5 2012, 2013, 2014, 2015, 2016, 2017, 2018, 2019, 2020, 2021, 2022,
6 2023, 2024, 2025, 2026, 2027, 2028, 2029, 2030, 2031, 2032, 2057,
7 2058, 2059, 2060, 2061, 2062, 2063, 2064, 2065, 2066, 2067, 2068,
8 2069, 2070, 2071, 2072, 2073, 2074, 2075, 2076, 2079, 2080, 2081,
9 2082, 2083 and 2084; and that part of Dallas County tract 019027
10 included in block groups 1, 3 and 4; and that part of Dallas County
11 tract 019029 included in block groups 1 and 2; and that part of
12 Dallas County tract 019042 included in block groups 2, 3, 4, 5 and 6
13 and blocks 1011, 1012 and 1013; and that part of Dallas County tract
14 019203 included in blocks 1018, 1019, 2015, 3025, 3037, 3038, 3039
15 and 3040; and that part of Dallas County tract 019205 included in
16 block group 2; and that part of Dallas County tract 019211 included
17 in block groups 3, 4 and 5 and blocks 2008, 2012, 2013 and 2014; and
18 that part of Dallas County tract 019215 included in block group 3
19 and blocks 1020, 1021, 1022, 2029, 2030, 2031 and 2032; and that
20 part of Dallas County tract 019302 included in blocks 2000 and 2025;
21 and that part of Dallas County tract 020700 included in blocks 3004,
22 3008, 3009 and 4000; and that part of Dallas County tract 980200
23 included in blocks 1000, 1001, 1002, 1003, 1004, 1005, 1006, 1007,
24 1008, 1009, 1010, 1011, 1012, 1013, 1014, 1015, 1016, 1017, 1018,
25 1019, 1021, 1022, 1023 and 1024; and Denton County tracts 021611,
26 021634, 021635, 021637, 021638, 021641 and 021642; and that part of
27 Denton County tract 021613 included in block group 2 and block 3023;

1 and that part of Denton County tract 021615 included in block group
2 2 and blocks 1013, 3000, 3001, 3002, 3003, 3004, 3005, 3006, 3007,
3 3008, 3009, 3010, 3011, 3012, 3014, 3015, 3016, 3017, 3018, 3019,
4 3020, 3021, 3022, 3023, 3024, 3025, 3026 and 3027; and that part of
5 Denton County tract 021616 included in block group 1 and blocks
6 2000, 2008, 2009, 2010, 2011, 2016, 2017, 3000, 3002, 3003, 3004,
7 3005, 3006, 3007, 3008, 3009, 3010, 3011, 3012 and 3013; and that
8 part of Denton County tract 021632 included in blocks 3025, 3026 and
9 3027.

10 SECTION 33. District 33 is composed of Dallas County tracts
11 004500, 004600, 004700, 005000, 005100, 005200, 005300, 006301,
12 006302, 006401, 006402, 006501, 006502, 006701, 006702, 007204,
13 007205, 007206, 009401, 009605, 009607, 009610, 009611, 009701,
14 009702, 009802, 009803, 009804, 010500, 010601, 010602, 010701,
15 010704, 010804, 010805, 010808, 010809, 013715, 013728, 013729,
16 013901, 014128, 014132, 014139, 014140, 014141, 014142, 014143,
17 014145, 014146, 014147, 014148, 014149, 014150, 014151, 014152,
18 014154, 014155, 014156, 014158, 014161, 014319, 014410, 014603,
19 014903, 015700, 016302 and 019900; and that part of Dallas County
20 tract 000409 included in blocks 1000, 2015, 2016, 2017, 2018, 2019,
21 2020, 2021, 2022, 2023, 2024, 2025, 2026, 2027, 2028, 2043, 2044 and
22 2049; and that part of Dallas County tract 000410 included in block
23 groups 1 and 2 and blocks 3000, 3001, 3004, 3005, 3006, 3009, 3010,
24 3011, 3012, 3013, 3014, 3015, 3016, 3017, 3018, 3019, 3020, 3021,
25 3022, 3023, 3024, 3025, 3026, 3027, 3028, 3029, 3030, 3031, 3032,
26 3033, 3034, 3035, 3036, 3037, 3038, 3039, 3040, 3041, 3042, 3043,
27 3044, 3045, 3046, 3047, 3048, 3049, 3050, 3051, 3052, 3053, 3054,

1 3055, 3056 and 3057; and that part of Dallas County tract 002001
2 included in blocks 1013, 1014, 1015, 1019, 1020, 1021, 1022, 1023,
3 1024, 1025, 1026, 1027, 2016 and 2017; and that part of Dallas
4 County tract 002002 included in block group 1 and blocks 2003, 2004,
5 2005, 2006, 2007, 2008, 2009, 2010, 2011, 2012, 2013, 2014, 2015,
6 2016, 2017, 2023, 2024, 2025 and 2026; and that part of Dallas
7 County tract 004201 included in block group 2 and blocks 1035, 1036,
8 1037, 1038, 1039, 1040, 1041, 1042, 1043, 1044, 1045, 3003, 3004,
9 3005, 3006, 3007, 3008, 3009, 3010, 3011, 3012, 3013, 3014, 3015,
10 3016, 3017, 3018 and 3019; and that part of Dallas County tract
11 004202 included in blocks 1002, 1004, 1010, 1011, 1012, 1013, 1014,
12 1015, 1016, 2004, 2005, 2006, 2008, 2009, 2010, 2011, 2012, 2013,
13 2014, 2015, 2016, 2017, 2018, 2019, 2020, 2021, 2022, 2023, 2024,
14 2025, 2026 and 2027; and that part of Dallas County tract 004300
15 included in blocks 1003, 1004, 1005, 1006, 1007, 1008, 1009, 1010,
16 1011, 1012, 1013, 1020, 1021, 1022, 1023, 1024, 1025, 1026, 1027,
17 1028, 1029, 1030, 1031, 1032, 1033, 1034, 1035, 1036, 1037, 1038,
18 1039, 1040, 1041, 1042, 1043, 1044, 1045, 1046, 1047, 1048, 1049,
19 1050, 1051, 1052, 1053, 1054, 1055, 1056, 1057, 1058, 1059, 1060,
20 1061, 1062, 1063, 1064, 1065, 1066, 1067, 1068, 1069, 1070, 1071,
21 1072, 1073, 1074, 1075, 1076, 1077, 1078, 1079, 1080, 1081, 1082,
22 1083, 1084, 1085, 1086, 1087, 1088, 1089, 1090, 1091, 1092, 1093,
23 1094, 1095, 1096, 1097, 1098, 1099, 1100, 1101, 1102, 1103, 1104,
24 1105, 1106, 1107, 1108, 1110, 1111, 1112, 1113, 1114, 1115, 1116,
25 1117, 1118, 1119, 1120, 1121, 1122, 1123, 1124, 1125, 1126, 1127,
26 1128, 1129, 1130, 1131, 1132, 1133, 1134, 1135 and 1136; and that
27 part of Dallas County tract 004400 included in blocks 3000, 3001,

1 3002 and 3003; and that part of Dallas County tract 004800 included
2 in block group 2 and blocks 1004, 1005, 1006, 1010, 1011, 1012,
3 1013, 1014, 1015, 1016, 1017, 1018, 1024, 1025, 1027, 1028, 1029,
4 1030, 1031, 1032, 1033, 1034, 1035, 1036, 1037, 1038, 1039, 1040,
5 1041, 1042, 1043, 1046, 1047, 1048, 1049 and 1050; and that part of
6 Dallas County tract 005400 included in blocks 1010, 1011, 1012,
7 1013, 1014, 1015, 1016, 1024, 1025, 1026, 1027, 1028, 1029, 1030,
8 1033, 1034, 1035, 2033, 2038, 2039, 2040, 2041, 2042 and 2043; and
9 that part of Dallas County tract 005600 included in block group 1
10 and blocks 2002, 2003, 2004, 2005, 2006, 2007, 2008, 2009, 2010,
11 2011, 2012, 2013, 2014, 2015, 2016, 2021, 2022, 2023, 2024, 2025,
12 2026, 2029, 3000, 3001, 3002, 3003, 3004, 3005, 3006, 3007, 3008,
13 3009, 3010, 3011, 3012, 3013, 3014, 3015, 3016, 3017, 3018, 3019,
14 3020, 3021, 3022, 3023, 3024, 3025, 3027 and 3028; and that part of
15 Dallas County tract 006001 included in block group 2 and blocks
16 1002, 1003, 1004, 1005, 1006, 1007, 1008, 1009, 1010 and 1011; and
17 that part of Dallas County tract 006002 included in blocks 3000,
18 3001, 3002, 3003 and 3006; and that part of Dallas County tract
19 006200 included in block group 1 and blocks 2000, 2001, 2002, 2003,
20 2004, 2005, 2006, 2007, 2008, 2009, 2010, 2011, 2012, 2013, 2014,
21 2015, 2016, 2017, 2018, 2020, 2021, 2022, 2023, 3010, 3037, 3038,
22 3042, 3043 and 3047; and that part of Dallas County tract 006800
23 included in block groups 1 and 2 and blocks 3009, 3012, 3013 and
24 3014; and that part of Dallas County tract 006900 included in block
25 groups 2 and 3 and blocks 1000, 1001, 1002, 1003, 1004, 1005, 1006,
26 1007, 1008, 1009, 1010, 1013, 1014, 1015, 1016 and 1020; and that
27 part of Dallas County tract 007203 included in block group 2 and

1 blocks 1000, 1001, 1003, 1004, 1005, 1006, 1007, 1008 and 1009; and
2 that part of Dallas County tract 007302 included in block 4008; and
3 that part of Dallas County tract 009402 included in blocks 1006 and
4 1007; and that part of Dallas County tract 009900 included in blocks
5 1000, 1001, 1002, 1003, 1004, 1005, 1006, 1007, 1008, 1009, 1010,
6 1011, 1012, 1013, 1014, 1015, 1016, 1017, 1018, 1019, 1020, 1021,
7 1022, 1023, 1024, 1025, 1026, 1027, 1028, 1029, 1036, 1037, 1038,
8 1039, 1040, 1041, 1049, 1050, 1051, 1052, 1058, 1059, 1060, 1093,
9 1094, 1095, 1096, 1097, 1098, 1106, 1109, 1110, 1111, 1112, 1113,
10 1114, 1115, 1116, 1117, 1118, 1119, 1120, 1121, 1122, 1123, 1125,
11 1126, 1127, 2000, 2001, 2002, 2003, 2004, 2005, 2006, 2007, 2008,
12 2009, 2010, 2011, 3000, 3001, 3002, 3003, 3004, 3005, 3006, 3007,
13 3008, 3009, 3010, 3011, 3012, 3013, 3014, 3015, 3016, 3017, 3018,
14 3019, 3020, 3021, 3022, 3023, 3024, 3025, 3026, 3027, 3028, 3029,
15 3030, 3031, 3032, 3033, 3034, 3035, 3036, 3037, 3038, 3081, 3082,
16 3083, 3084, 3087, 3088, 3089, 3090, 3093, 3094, 3095, 3096, 3097 and
17 3098; and that part of Dallas County tract 010001 included in blocks
18 2000, 2002, 2003, 2004, 2005, 2006, 2007, 2008, 2009, 2010, 2011,
19 2012, 2013, 2014, 2015, 2016, 2017, 2018, 2019, 2020, 2021, 2022,
20 2023, 2024, 2025, 2026, 2027, 2028, 2029, 2030, 2031, 2032, 2033,
21 2034, 2035, 2036, 2037, 2038, 2042, 2048, 2055, 2056, 2057, 2058,
22 2059, 2060 and 2061; and that part of Dallas County tract 010003
23 included in blocks 2000, 2001, 2002, 2003, 2004, 2005, 2006, 2007,
24 2008, 2009, 2010, 2011, 2012, 2013, 2014, 2015, 2016, 2017, 2018,
25 2019, 2020, 2021, 2022, 2023, 2024, 2025, 2026, 2027, 2028, 2029,
26 2030, 2031, 2032, 2033, 2034, 2035, 2036, 2037, 2038, 2039, 2040,
27 2041, 2042, 2043, 2044, 2045, 2046, 2047, 2048, 2049, 2050, 2051,

1 2052, 2053, 2054, 2055, 2056, 2057, 2058, 2059, 2060, 2061, 2062,
2 2063, 2064, 2065, 2066, 2067, 2068, 2069, 2070, 2071, 2072, 2073,
3 2074, 2075, 2076, 2077, 2078, 2079, 2080, 2081, 2082, 2083, 2084,
4 2085, 2090, 2091, 2092, 2093, 2094, 2104, 2105, 2106, 2111, 2112,
5 2113, 2114, 2115, 2116, 2117, 2118, 2119, 2120, 2121, 2122, 2123,
6 2124, 2125, 2126, 2127, 2128, 2129, 2130, 2131, 2182, 2183, 2184,
7 2185, 2219, 2220, 2221, 2222, 2230, 2231, 2232, 2233, 2234, 2235,
8 2236, 2237, 2238, 2240, 2241, 2243, 2244, 2245, 2246, 2247, 2248,
9 2249, 2250, 2251, 2252, 2253, 2254 and 2255; and that part of Dallas
10 County tract 010101 included in block group 1 and blocks 2001, 2002,
11 2003, 2004, 2005, 2006, 2007, 2008, 2009, 2010, 2011, 2012, 2013,
12 2014, 2015, 2016, 2017, 2018, 2019, 2020, 2021, 2022, 2023, 2024,
13 2025, 2026, 2027, 2028, 2029, 2030, 2031, 2032, 2033, 2034, 2035,
14 2036 and 2037; and that part of Dallas County tract 010102 included
15 in block group 2 and blocks 1001, 1002, 1003, 1004, 1005, 1006,
16 1007, 1008, 1009, 1010, 1011, 1012, 1013, 1014, 1015, 1016, 1018,
17 1019, 1020, 1021, 1022, 1023, 1024, 1025, 1026, 1027, 1028, 1029,
18 1030, 1031, 1032, 1033, 1034, 1035, 1036, 1037, 1038, 1039, 1040,
19 1041, 1042, 1043, 1044, 1045 and 1046; and that part of Dallas
20 County tract 010806 included in blocks 2013 and 2014; and that part
21 of Dallas County tract 010807 included in blocks 1000, 1001, 1002,
22 1003, 1004, 1005, 1006, 1007, 1008, 1011, 1012, 1013, 1014, 1015,
23 1016, 2015 and 2016; and that part of Dallas County tract 013717
24 included in blocks 2002, 2003, 2004, 2005, 2006, 2007, 2008, 2009,
25 2010, 2011, 2012, 2013, 2014, 2015, 2016, 2017 and 2018; and that
26 part of Dallas County tract 013718 included in block groups 2 and 3;
27 and that part of Dallas County tract 014001 included in blocks 1006,

1 1007, 1008, 1009, 1010, 1017, 1018, 1019, 1020, 1021, 1022, 1023,
2 1024, 1025, 1026, 1027, 1028, 1029, 1030, 1031, 1032, 1044, 1045,
3 1046, 1047, 1048, 1049, 1050, 1051, 1052, 1053, 1054, 1061, 1062,
4 1065, 1066, 1073, 1075, 1076, 1077, 1078, 1079, 1080, 1081, 1084,
5 1085, 1086 and 1087; and that part of Dallas County tract 014002
6 included in blocks 1137, 1138, 1139, 1140, 1141, 1142, 1143, 1144,
7 1145, 1146, 1147, 1148, 1149, 1150, 1154, 1156, 1157, 1158, 1159,
8 1160, 1161, 1165, 1166, 1167, 1168, 1169, 1170, 1171, 1172, 1173,
9 1174, 1175, 1176, 1177, 1178, 1179, 1180, 1181, 1182, 1183, 1184,
10 1185, 1186, 1187, 1188, 1189, 1190, 1191, 1192, 1193 and 1194; and
11 that part of Dallas County tract 014124 included in blocks 1000,
12 1001, 1002, 1004, 1005, 1006, 1021, 1022, 1023, 1028, 1029, 1030,
13 1031, 1061, 1062, 1063, 1064, 1065, 1066, 1067, 3016, 3017, 3018,
14 3051, 3052, 3053, 3054, 3055, 3056 and 3081; and that part of Dallas
15 County tract 014130 included in block groups 2 and 3 and blocks
16 1000, 1001, 1002, 1003, 1004, 1005, 1006, 1007, 1008, 1009, 1010,
17 1011, 1012, 1013, 1014, 1015, 1016, 1017, 1018, 1019, 1020, 1021,
18 1022, 1023, 1024, 1025, 1026, 1027, 1028, 1029, 1030, 1031, 1033,
19 1034, 1035, 1036, 1037, 1038, 1040, 1041, 1043, 1044, 1045, 1046,
20 1047 and 1048; and that part of Dallas County tract 014138 included
21 in block groups 2 and 3 and blocks 1000, 1001 and 1002; and that part
22 of Dallas County tract 014153 included in block 2011; and that part
23 of Dallas County tract 014157 included in blocks 1000, 1001, 1002,
24 1003, 1006, 1011, 2001, 2002, 2004, 2007 and 2008; and that part of
25 Dallas County tract 014159 included in block group 2 and blocks
26 1004, 1005, 1006, 1007, 1008, 1009, 1010, 1011, 1012, 1013, 1014,
27 1015, 1016, 1017, 1018, 1021, 1022, 1023 and 1024; and that part of

1 Dallas County tract 014160 included in blocks 1000, 1001, 1002,
2 1003, 1004, 1005, 1006, 1008, 1009, 1010, 1011, 1012, 1013, 1014,
3 1015, 1016, 1017, 1018, 1019, 1020, 1021, 1022, 1023, 1024, 1025,
4 1026, 1027 and 1028; and that part of Dallas County tract 014309
5 included in block group 1 and blocks 3000 and 3002; and that part of
6 Dallas County tract 014310 included in block group 3 and blocks
7 1000, 1003, 2000, 2001, 2002, 2003, 2004, 2005, 2006, 2007, 2008,
8 2009, 2010, 2011 and 2012; and that part of Dallas County tract
9 014314 included in blocks 2001 and 2019; and that part of Dallas
10 County tract 014320 included in block group 2 and blocks 1000, 1001,
11 1002 and 1003; and that part of Dallas County tract 014407 included
12 in blocks 1002 and 1006; and that part of Dallas County tract 014408
13 included in block groups 2 and 3; and that part of Dallas County
14 tract 014409 included in blocks 1000, 1001, 1002, 1007, 1008, 1009,
15 1010, 1011, 1012, 1013, 1014, 1015, 1016, 1017, 1018, 1019, 1020,
16 1021, 1022, 1023, 1024, 1025, 1026, 1027, 1028, 1029, 1030, 1031,
17 1032, 1033, 1034, 1035, 1036, 1037, 1038, 1039, 1040, 1041, 1042,
18 1043, 1044, 1045, 1046 and 1047; and that part of Dallas County
19 tract 014502 included in block 1015; and that part of Dallas County
20 tract 014601 included in blocks 1000, 1007, 1008, 1026 and 1027; and
21 that part of Dallas County tract 014602 included in block groups 2
22 and 3 and blocks 1001, 1002, 1004, 1005, 1006, 1007, 1008, 1009,
23 1010, 1011 and 1012; and that part of Dallas County tract 014701
24 included in blocks 2000, 2001, 2002, 2003, 2004, 2005, 2006, 2007,
25 2008, 2011 and 2012; and that part of Dallas County tract 014704
26 included in block group 1 and blocks 2014, 3001, 3002, 3007, 3008
27 and 3009; and that part of Dallas County tract 015001 included in

1 blocks 1000, 1001, 1002, 1017, 1018, 1019, 1027, 1028, 1029, 1030,
2 1031, 2000, 2001, 2002, 2003, 2004, 2005, 2006, 2007 and 2008; and
3 that part of Dallas County tract 015002 included in blocks 1006,
4 1007, 1008, 1009 and 1010; and that part of Dallas County tract
5 015205 included in blocks 1001, 1009, 1010, 1011 and 1019; and that
6 part of Dallas County tract 015208 included in block 2013; and that
7 part of Dallas County tract 015304 included in blocks 2052, 2053,
8 2054, 2055, 2058, 2059, 2060, 2061, 2062, 2063, 2064, 2065, 2066,
9 2067, 2068, 2069, 2070 and 2071; and that part of Dallas County
10 tract 015306 included in block 2010; and that part of Dallas County
11 tract 015500 included in blocks 2025, 2026, 2027, 2028, 2029, 2030,
12 2031, 2032, 2067, 2069, 2070, 2071, 2072 and 2073; and that part of
13 Dallas County tract 015600 included in block groups 1 and 2 and
14 blocks 3000, 3001, 3003, 3004, 3005, 3006, 3007, 3008, 3009, 3010,
15 3011, 3012, 3013, 3014, 3015, 3016 and 3017; and that part of Dallas
16 County tract 015900 included in block group 2 and blocks 1000, 1001,
17 1002, 1003, 1004, 1005, 1006, 1007, 1008, 1009, 1010, 1011, 1012,
18 1013, 1016, 1017, 1018, 1019, 1020, 1021, 1022, 1023, 1024, 1025,
19 1026, 3000, 3001, 3002 and 3004; and that part of Dallas County
20 tract 016002 included in blocks 1000, 1010, 1011, 1017, 2015 and
21 2016; and that part of Dallas County tract 016100 included in block
22 groups 1, 4 and 5 and blocks 2006, 2007, 2016, 3007, 3008, 3009,
23 3011, 3012, 3013, 3014, 3015, 3016, 3017, 3018, 3019, 3020 and 3021;
24 and that part of Dallas County tract 016201 included in block group
25 2 and blocks 1000, 1001, 1002, 1003, 1004, 1005, 1006, 1007, 1010,
26 1013 and 1017; and that part of Dallas County tract 016203 included
27 in block group 1 and block 2001; and that part of Dallas County

1 tract 016204 included in block group 3 and blocks 1000, 2011 and
2 2012; and that part of Dallas County tract 016301 included in block
3 groups 2 and 3 and blocks 1000, 1001, 1002, 1003, 1004, 1005, 1006,
4 1007, 1008, 1009, 1010, 1011, 1012, 1013, 1014, 1015, 1016, 1017,
5 1018, 1019, 1020, 1022, 1023 and 1024; and that part of Dallas
6 County tract 016421 included in block 1000; and that part of Dallas
7 County tract 016521 included in block 2007; and that part of Dallas
8 County tract 020100 included in blocks 1053, 1065, 1066, 1067,
9 1068, 1069, 2002, 2003, 2004, 2005, 2013, 2014, 2015, 2016, 2017,
10 2018, 2019, 2020, 2021, 2022, 2025, 2027, 2028, 2029, 2030, 2031,
11 2032 and 2034; and that part of Dallas County tract 020500 included
12 in blocks 1005, 1006, 1007, 1008, 1009, 1010, 1011, 1012, 1013,
13 1014, 1015, 1017, 1018, 1019, 1020, 1021, 1022, 1023, 1024, 1025,
14 3008 and 3009; and that part of Dallas County tract 021200 included
15 in block groups 1 and 3 and blocks 2000, 2001, 2002, 2003, 2004,
16 2005, 2006, 2007, 2008, 2009, 2010, 2011, 2012, 2013, 2014, 2015,
17 2016, 2017, 2018, 2019, 2020, 2021, 2024 and 2025; and that part of
18 Dallas County tract 980000 included in blocks 1036, 1041, 1077,
19 1078, 1079, 1081 and 1082; and that part of Dallas County tract
20 980100 included in blocks 1003, 1005, 1006, 1008, 1009, 1013, 1015,
21 1017, 1020, 1025, 1035 and 1048; and Tarrant County tracts 100102,
22 100201, 100202, 100300, 100401, 100402, 100503, 100506, 100800,
23 100900, 101301, 101401, 101402, 101403, 101500, 103500, 103601,
24 103602, 103701, 103702, 103800, 104502, 104503, 104504, 104505,
25 104601, 104602, 104603, 104604, 104605, 104701, 104803, 104804,
26 105901, 105902, 106002, 106101, 106102, 106201, 106202, 106300,
27 106502, 106503, 106507, 106512, 106513, 106515, 106519, 106520,

1 106521, 106522, 111103, 111104, 113006, 113007, 113120, 113121,
2 113122, 121904, 121905, 121907, 121908 and 123500; and that part of
3 Tarrant County tract 100101 included in block groups 1 and 2 and
4 blocks 3001, 3002, 3003, 3004, 3005, 3006, 3007, 3008, 3009, 3011,
5 3012, 3013, 3014, 3015, 3016, 3017, 3018, 3019, 3020, 3021 and 3022;
6 and that part of Tarrant County tract 100504 included in blocks
7 1000, 1001, 1002, 1003, 1004, 1005, 1006, 1007, 1008, 1009, 1010,
8 1012, 1013, 1014, 1015, 1016, 1017, 1018, 1019, 1020, 1021, 1022,
9 1023, 1024, 1025, 1026, 1027, 1028, 1029, 1030, 1031, 1032, 1033,
10 1034, 1035, 1036, 1037, 1038, 1039, 1040, 1041, 2004, 2005, 2006,
11 2010, 2011, 2012, 2013, 2014, 2015, 2016, 2025, 2026, 2027, 2028,
12 2029, 2030, 2031, 2032, 2033, 2034, 2035, 2036, 2037, 2038 and 2039;
13 and that part of Tarrant County tract 100505 included in block group
14 1 and blocks 2000, 2001, 2002, 2003, 2004, 2005, 2006, 2007, 2008,
15 2009, 2010, 2011, 2012, 2013, 2014, 2016, 2017, 2018, 2030, 2031,
16 2032, 2033, 2034, 2035, 2036, 2037, 2038, 2039, 2040 and 2041; and
17 that part of Tarrant County tract 100700 included in blocks 3022,
18 3025, 3026, 3027, 3028, 3029, 3030 and 3031; and that part of
19 Tarrant County tract 101201 included in blocks 1058, 1059, 1060,
20 1061, 1062, 1063, 1064, 1065, 1066, 1067, 1069, 1070, 1078, 1079,
21 1080, 1081, 1082, 1083, 1084, 1086, 1087, 1088, 1089, 1090, 1091,
22 1092, 1094, 1095, 1096, 1097, 1098, 1099, 1100, 1101, 1102, 1103,
23 1104, 1105, 1107, 1108, 1109 and 1110; and that part of Tarrant
24 County tract 101202 included in block group 1 and blocks 2000, 2001,
25 2002, 2003, 2004, 2005, 2006, 2007, 2008, 2009, 2010, 2011, 2012,
26 2013, 2014, 2015, 2016, 2017, 2018, 2019, 2020, 2021, 2022, 2023,
27 2024, 2025, 2026, 2027, 2028, 2029, 2030, 2031, 2032, 2033, 2034,

1 2035, 2036, 2037, 2038, 2039, 2040, 2041, 2042, 2043, 2044, 2045,
2 2046, 2047, 2048, 2049, 2050, 2051, 2052, 2053, 2054, 2055, 2056,
3 2057, 2058, 2059, 2060, 2061, 2062, 2063, 2064, 2065, 2066, 2067,
4 2068, 2069, 2070, 2071, 2072, 2073, 2075, 2077, 2078, 2079, 2080,
5 3000, 3001, 3002, 3003, 3004, 3005, 3006, 3007, 3008, 3009, 3010,
6 3011, 3012, 3013, 3014, 3015, 3016, 3017, 3018, 3019, 3020, 3021,
7 3022, 3026, 3027, 3028, 3029, 3030, 3031, 3032, 3033, 3034, 3035,
8 3036, 3037, 3038, 3039, 3040, 3041, 3042, 3043, 3044, 3045, 3046,
9 3047, 3049, 3050, 3051, 3052, 3053, 3054, 3055, 3056, 3057, 3058,
10 3059 and 3060; and that part of Tarrant County tract 101302 included
11 in block group 1 and blocks 2000, 2001, 2002, 2003, 2004, 2005,
12 2006, 2007, 2008, 2009, 2010, 2011, 2012, 2013, 2014, 2015, 2016,
13 2017, 2018, 2019, 2020, 2021, 2022, 2023, 2024, 2025, 2026, 2027,
14 2028, 2029, 2030, 2031, 2032, 2033, 2034, 2035, 2036, 2037, 2038,
15 2039, 2040, 2041, 2042, 2043, 2044, 2045, 2046, 2047, 2048, 2049,
16 2050, 2051, 2052, 2054, 2055, 2056, 2057, 2058, 2059, 2060, 2061,
17 2063, 2064, 2065, 2066, 2067, 2068, 2069, 2070, 2071, 2072, 2073,
18 2074, 2077, 2078 and 2079; and that part of Tarrant County tract
19 101700 included in blocks 1000, 1001, 1002, 1003, 1004, 1005, 1006,
20 1007, 1008, 1009, 1010, 1011, 1012, 1013, 1014, 1015, 1016, 1017,
21 1019, 1020, 1021, 1024, 1034, 1035, 1036, 1037, 1038, 1039, 1081,
22 1114, 1115, 1116, 1117, 1118, 1121 and 1122; and that part of
23 Tarrant County tract 104202 included in blocks 2011, 2012, 3018 and
24 3019; and that part of Tarrant County tract 104301 included in block
25 2025; and that part of Tarrant County tract 104302 included in block
26 2025; and that part of Tarrant County tract 104400 included in block
27 groups 2 and 3 and blocks 1026, 1027, 1028, 1029, 1030, 1031, 1032

1 and 1033; and that part of Tarrant County tract 104702 included in
 2 block groups 1 and 3 and blocks 2000, 2001, 2002, 2003, 2004, 2005,
 3 2006, 2007, 2008, 2009, 2010, 2011, 2012, 2013, 2014, 2015, 2016,
 4 2017, 2018, 2019, 2020, 2021, 2022, 2023 and 2025; and that part of
 5 Tarrant County tract 104802 included in block group 2 and blocks
 6 1000, 1001, 1002, 1003, 1004, 1005, 1006, 1007, 1008, 1009, 1010,
 7 1011, 1012, 1013, 1014, 1015, 1016, 1017, 1018, 1019, 1020, 1021,
 8 1022, 1023, 1024, 1025, 1026, 1027, 1028, 1029, 1030, 1031, 1032,
 9 1033, 1034, 1035, 1036, 1037, 1038, 1039, 1040, 1041, 1042, 1043,
 10 1044, 1045, 1046, 1047, 1048, 1049, 1050, 1051, 1052, 1053, 1054,
 11 1055 and 1056; and that part of Tarrant County tract 104900 included
 12 in block group 1 and blocks 2002, 2003, 2004, 2005, 2006, 2007,
 13 2008, 2009, 2010, 2011, 2012, 2013, 2014, 2015, 2016, 2017, 2018,
 14 2019, 2020, 2021, 2022, 2023, 2024, 2025, 2026 and 2027; and that
 15 part of Tarrant County tract 105009 included in block groups 1, 2
 16 and 3 and blocks 4040, 4047, 4053, 4054, 4055, 4056, 4057, 4058,
 17 4059, 4060, 4061, 4062, 4063, 4064, 4065, 4066, 4067, 4068, 4069,
 18 4070, 4071, 4072, 4073, 4074, 4075, 4076, 4077, 4080, 5014, 5015,
 19 5016, 5017, 5018, 5020, 5022, 5030, 5031, 5032, 5034, 5035, 5043,
 20 5044, 5045, 5046, 5047, 5049, 5050, 5051, 5052, 5053, 5054, 5055,
 21 5056, 5057, 5058, 5059, 5060, 5062, 5063, 5064, 5065, 5066, 5067,
 22 5068, 5070, 5071, 5072, 5073, 5074, 5075, 5076, 5077, 5078, 5079,
 23 5080, 5081, 5082, 5083, 5084, 5085, 5086, 5087, 5088, 5089 and 5090;
 24 and that part of Tarrant County tract 105600 included in blocks
 25 1000, 1001, 1002, 1003, 1004, 1005, 1006, 1007, 1008, 1009, 1010,
 26 1013, 1014, 1016, 1017, 1021, 1022, 1023, 2000, 2001, 2002, 2003,
 27 2004, 2005, 2007, 2008, 2009 and 4010; and that part of Tarrant

1 County tract 105800 included in block group 2; and that part of
 2 Tarrant County tract 106004 included in block groups 2 and 3 and
 3 blocks 1008, 1009, 1010, 1014, 1020, 1026, 1027, 1028, 1029, 4000,
 4 4001, 4002, 4003, 4004, 4005, 4008, 4009, 4011, 4012, 4013, 4014,
 5 4016, 4017, 4018, 4021, 4022, 4023, 4024 and 4025; and that part of
 6 Tarrant County tract 106005 included in blocks 2000, 2001 and 2003;
 7 and that part of Tarrant County tract 106400 included in blocks
 8 1000, 1001, 1002, 1003, 1004, 1005, 1006, 1007, 1008, 1009, 1010,
 9 1011, 1012, 1013, 1014, 1015, 1016, 1017, 1018, 1019, 1020, 1021,
 10 1022, 1025, 1026, 1027, 1028, 1029, 1030, 1032, 1033, 1034, 1035,
 11 1036, 1037, 1038, 1039, 1040, 1041, 1042, 1043, 1044, 1045, 1056,
 12 1057, 1058, 1059, 1060, 1061, 1062, 1063, 2014, 2015 and 2016; and
 13 that part of Tarrant County tract 106509 included in block groups 1
 14 and 2 and blocks 3025, 3026, 3027, 3028, 3029, 3030, 3036, 3037,
 15 3038 and 3039; and that part of Tarrant County tract 106514 included
 16 in block groups 2 and 4 and blocks 1000, 1001, 1002, 1003, 1004,
 17 1005, 1006, 1007, 1008, 1009, 1013, 1014, 1015, 3000, 3001, 3002,
 18 3003, 3004, 3005, 3006, 3007, 3008, 3009, 3010, 3011, 3014, 3015,
 19 3016, 5000, 5001, 5002, 5004, 5005, 5007, 5008, 5009 and 5010; and
 20 that part of Tarrant County tract 106518 included in block groups 1,
 21 2, 3, 4 and 5 and blocks 6002, 6003, 6007, 6008, 6009, 6010, 6011,
 22 6012, 6013, 6014, 6015, 6016, 6017, 6018, 6019, 6020, 6021, 6022,
 23 6023, 6024, 6025, 6026, 6027, 6028, 6029, 6030, 6031, 6032, 6033,
 24 6034, 6035, 6036, 6037, 6038, 6039, 6040, 6041, 6042, 6043, 6044,
 25 6045, 6046, 6047, 6048, 6049, 6050, 6051 and 6052; and that part of
 26 Tarrant County tract 106523 included in block groups 1, 2 and 3; and
 27 that part of Tarrant County tract 106524 included in blocks 1000,

1 1001, 1002, 1003, 1004, 1005, 1006, 1007, 1013, 1014, 2000, 2001,
 2 2002, 2003, 2004, 2005, 2006, 2007, 2008, 2009, 2010, 2011, 2012,
 3 2013, 2014, 2015, 2016, 2017, 2018, 2019, 2020, 2021, 2022, 2023,
 4 2029, 2030 and 2031; and that part of Tarrant County tract 110202
 5 included in block 1011; and that part of Tarrant County tract 111102
 6 included in block group 2 and blocks 1008, 1009, 1010, 1011, 1012,
 7 1013, 1014, 1015, 1016, 1017, 1018, 1019, 1020, 1021, 1022, 1023,
 8 1024, 1025, 1026, 1029, 1030, 1031, 1032, 1033, 1034, 1035, 1036,
 9 1037, 1038, 1039, 1040, 1041, 1042, 1043, 1044, 1045, 1047, 1048,
 10 1049 and 1050; and that part of Tarrant County tract 111202 included
 11 in block groups 1, 2 and 4 and blocks 3000, 3001, 3002, 3003, 3004,
 12 3005, 3006, 3007, 3008, 3009, 3010, 3011, 3014, 3015, 3016, 3017,
 13 3018, 3019, 3020 and 3021; and that part of Tarrant County tract
 14 111536 included in blocks 2000, 2001, 2002, 2003, 2004, 2007, 2008,
 15 2009, 2010, 2011, 2012, 2013, 2014 and 2018; and that part of
 16 Tarrant County tract 111556 included in block group 3 and blocks
 17 1001, 1004, 1005, 1006, 1007, 1008, 1009, 1010, 1011, 1012, 1013,
 18 1014, 1015, 1016, 1017, 2000, 2001, 2002, 2003, 2004, 2005, 2006,
 19 2007, 2008, 2009, 2010, 2011, 2012, 2013, 2014, 2015, 2016, 2017,
 20 2018, 2019, 2020, 2023, 2024, 2025, 2026 and 2027; and that part of
 21 Tarrant County tract 111557 included in blocks 1000, 1001, 1002,
 22 1003, 1004, 1005, 1011, 1012, 2008, 2009, 2011, 2012, 2013, 2014,
 23 2015, 2016, 2017, 2018, 2019, 2020, 2021, 2022, 2023, 2024, 2026 and
 24 2027; and that part of Tarrant County tract 113003 included in
 25 blocks 1000, 1001, 1002, 1003, 1004, 1005, 1006, 1007, 1008, 1009,
 26 1010, 1011, 1012, 1013, 1014, 1015, 1016, 1017, 1018, 1019, 1020,
 27 1021, 1022, 1023, 1024, 1025, 1026, 1027, 1028, 1029, 1030, 1031,

1 1032, 1033, 1034, 1035, 1036, 1037, 1038, 1039, 1040, 1041, 1042,
2 1043, 1044, 1045, 1046, 1047, 1048, 1049, 1050, 1054, 1061, 1062,
3 1063, 1064, 1065, 1066, 1067, 1068, 1089, 1091 and 1092; and that
4 part of Tarrant County tract 113005 included in blocks 1147, 1156,
5 1157, 1158, 1159, 1164, 1165, 1166, 1167, 1168, 1171, 1172, 1173,
6 1174 and 1176; and that part of Tarrant County tract 113102 included
7 in blocks 1000, 1001, 1002, 1003, 1004, 1005, 1006, 1007, 1010,
8 1016, 1020, 1021, 1022, 1023, 1026, 1027, 1028, 4000, 4001, 4002 and
9 4003; and that part of Tarrant County tract 113108 included in
10 blocks 2000 and 2006; and that part of Tarrant County tract 113116
11 included in blocks 3000, 3001, 3002, 3010, 3011 and 3012; and that
12 part of Tarrant County tract 121606 included in blocks 2009, 2010,
13 2011, 2022, 2023, 2024, 2025, 2026, 2040, 2041, 2042 and 2048; and
14 that part of Tarrant County tract 121612 included in blocks 3014 and
15 3015; and that part of Tarrant County tract 121906 included in block
16 group 2 and block 1013; and that part of Tarrant County tract 123100
17 included in blocks 1000, 1001, 1002, 1003, 1004, 1005, 1006, 1007,
18 1008, 1009, 1010, 1011, 1012, 1013, 1014, 1015, 1016, 1017, 1018,
19 1019, 1020, 1021, 1036, 1037, 1038, 1039, 1040, 1041, 1042, 1043,
20 1044, 1045, 1046, 1047, 1048, 1049, 1050, 1051, 1052, 1053, 1054,
21 1055, 1056, 1057, 1058, 1059, 1060, 1061, 1062, 1063, 1064, 1065,
22 1066, 1067, 1068, 1069, 1070, 1071, 1072, 1073, 1074, 1075, 1076,
23 1077, 1078, 1079, 1080, 1081, 1082, 1083, 1084, 1085, 1086, 1087,
24 1088, 1089, 1090, 1091, 1092, 1093, 1094, 1095, 1096, 1097, 1098,
25 1099, 1100, 1101, 1102, 1103, 1104, 1105, 1106, 1107, 1108, 1109,
26 1110, 1111, 1112, 1113, 1114, 1115, 1116, 1117, 1118, 1119, 1120,
27 1121, 2000, 2001, 2002, 2003, 2004, 2005, 2006, 2007, 2008, 2009,

1 2010, 2011, 2012, 2013, 2014, 2015, 2016, 2017, 2018, 2019, 2020,
 2 2021, 2022, 2023, 2024, 2033, 2034, 2035, 2036, 2037, 2038, 2039,
 3 2040, 2041, 2042, 2043, 2044, 2045, 2046, 2047, 2048, 2049, 2050,
 4 2051, 2052, 2053, 2054, 2055, 2056, 2057, 2058, 2059, 2060, 2061,
 5 2062, 2063, 2064, 2065, 2066, 2067, 2068, 2069, 2070, 2071, 2072,
 6 2073, 2074, 2075, 2076, 2078, 2079, 2080, 2081, 2082, 2083, 2084,
 7 2085, 2086, 2087, 2088, 2089, 2104, 2105, 2106, 2107, 2108, 2112,
 8 2113, 2114, 2115, 2116, 2117 and 2118; and that part of Tarrant
 9 County tract 123200 included in blocks 1000, 1005, 1011, 1012,
 10 1013, 1014, 1015, 2000, 2001, 2002, 2003, 2004, 2005, 2006, 2007,
 11 2008, 2009, 2010, 2011, 2012, 2013, 2014, 2015, 2016, 2017, 2018,
 12 2019, 2020, 2021, 2022, 2023, 2024, 2025, 2026, 2027, 2028, 2029,
 13 2030, 2031, 2034, 2035, 2036, 2037, 2038, 3000, 3001, 3002, 3003,
 14 3004, 3005, 3006, 3014, 3015, 3016, 3017, 3104 and 3105; and that
 15 part of Tarrant County tract 123600 included in block group 1.

16 SECTION 34. District 34 is composed of Cameron, Kenedy,
 17 Kleberg and Willacy Counties; and Hidalgo County tracts 021706,
 18 021803, 021804, 021807, 021808, 021809, 021810, 021905, 021906,
 19 022005, 022006, 022008, 022105, 022107, 022108, 022109, 022110,
 20 022111, 022203, 022204, 022205, 022206, 022301, 022302, 022401,
 21 022402, 022502, 022503, 022504, 022600, 022703, 022704, 022705,
 22 022706, 022801, 022900, 023000, 023103, 023104, 023105, 023106,
 23 023526, 023527, 023528, 023529, 023806, 024403, 024405, 024406 and
 24 024501; and that part of Hidalgo County tract 020905 included in
 25 blocks 1000, 1001, 1002, 1003, 1004, 1005, 1006, 1007, 1008, 1009,
 26 1010, 1011, 1012, 1013, 1014, 1015, 1016, 1017, 1018, 1024, 1025,
 27 1026, 1027, 1028, 1029, 1030 and 1031; and that part of Hidalgo

1 County tract 020906 included in block group 1; and that part of
2 Hidalgo County tract 021313 included in blocks 2001, 2002, 2003,
3 2004, 2005, 2006, 2019, 2020, 2021, 2022, 2023, 2024, 2025, 2026,
4 2027, 2028, 2029, 2030, 2031, 2032, 2034, 2035, 2036, 2037, 2038 and
5 2039; and that part of Hidalgo County tract 021401 included in block
6 group 1 and blocks 2000, 2001, 2002, 2003, 2004, 2018, 2019, 2020,
7 2021, 2022, 2023, 2024, 2025, 2026, 2027, 2028, 2029, 2030, 2031,
8 2038, 2039, 2040, 2041, 2042, 2043, 2044, 2045, 2046, 2047, 2048,
9 2049, 2050, 2051, 2056, 2057 and 2059; and that part of Hidalgo
10 County tract 021405 included in blocks 2000, 2001, 2002 and 2004;
11 and that part of Hidalgo County tract 021406 included in blocks
12 1000, 1001, 1002, 1003, 1004, 1005, 1006, 1007, 1008, 1009, 1010,
13 1011, 1012, 1018, 1019, 1020, 1021, 1022, 1023, 1024 and 1025; and
14 that part of Hidalgo County tract 021409 included in block 2006; and
15 that part of Hidalgo County tract 021500 included in blocks 1000,
16 1001, 1002, 1003, 1008, 1009, 1010, 1011, 1012, 1013, 1014, 1015,
17 1016, 1017, 1018, 1019, 1020, 1021, 1022, 1023, 1024, 1025, 2000,
18 2001, 2002, 2003, 2004, 2005, 2006, 2007, 2008, 2009, 2010, 2011,
19 2013, 2014, 2015, 2016, 2017, 2018, 2019, 2020, 2021, 2022, 2023,
20 2024, 2025, 2026, 2027, 2028, 2029, 3000, 3001, 3002, 3009, 3010,
21 3011, 3012, 3013, 3014, 3021, 3022 and 3023; and that part of
22 Hidalgo County tract 021600 included in blocks 1000, 1001, 1006,
23 1007, 1012, 1019, 1023, 1024 and 1025; and that part of Hidalgo
24 County tract 021704 included in block groups 1, 3, 4 and 5; and that
25 part of Hidalgo County tract 021705 included in block group 1 and
26 blocks 2044 and 2045; and that part of Hidalgo County tract 021707
27 included in block group 1 and blocks 2000, 2001, 2002, 2005, 2006,

1 2007, 2008, 2009, 2010, 2011, 3000, 3001, 3002, 3003, 3004, 3005,
2 3006, 3007, 3008, 3009, 3010, 3011, 3014, 3015, 3016, 3017 and 3018;
3 and that part of Hidalgo County tract 021903 included in block
4 groups 2, 3 and 4 and blocks 1000, 1001, 1006 and 1007; and that part
5 of Hidalgo County tract 021904 included in block groups 2, 3 and 4
6 and blocks 1000, 1001, 1002, 1012, 1014, 1015, 1023, 1024, 1025,
7 1027 and 1028; and that part of Hidalgo County tract 022007 included
8 in blocks 1000, 1001, 1002, 1003, 1004, 1005, 1006, 1007, 1008,
9 1009, 1010, 1011, 1012, 1013, 1014, 1015, 1016, 1017, 1018, 1019,
10 1020, 1021, 1022, 1023, 1024, 1025, 1026, 1027, 1028, 1030, 1031,
11 1032, 1033, 1034, 1035, 1036, 1037, 1040, 1041, 1042, 1043, 1044,
12 1045, 1046, 1047, 1048, 1049, 1050, 1051, 1052, 1053, 1054, 1055 and
13 1056; and that part of Hidalgo County tract 022009 included in
14 blocks 1002, 1004, 1005, 1010, 1011, 1012, 1013, 2001, 2002, 2003,
15 2004, 2005, 2006, 2007, 2008, 2009, 2010, 2011, 2012, 2013, 2021,
16 2022, 2024, 2025, 2026, 2027, 2028, 2029 and 2030; and that part of
17 Hidalgo County tract 022011 included in blocks 1004, 1005, 1007 and
18 1008; and that part of Hidalgo County tract 022112 included in block
19 group 2 and blocks 3000, 3001, 3002, 3004, 3005, 3006, 3007, 3008,
20 3009, 3010, 3011, 3012, 3013, 3014, 3015, 3016, 3017, 3018, 3021,
21 3022, 3023, 3024, 3025, 3026 and 3027; and that part of Hidalgo
22 County tract 022113 included in blocks 1000, 1001, 1002, 1003,
23 1004, 1005, 1006, 1007, 1008, 1009, 1010, 1011, 1012, 1013, 1014,
24 1015, 1016, 1017, 1018, 1019, 1020, 1022, 1023, 1027, 1028, 1029,
25 1030, 1031, 1032, 1033, 1035, 1036, 1037, 1038, 1039, 1040, 1041,
26 1042, 1043, 1044, 2000 and 2001; and that part of Hidalgo County
27 tract 022802 included in block group 2 and blocks 1000, 1001, 1002,

1 1003, 1004, 1005, 1006, 1007, 1008, 1009, 1010, 1011, 1012, 1013,
2 1014, 1015, 1016, 1017, 1018, 1019, 1020, 1021, 1022, 1023, 1024,
3 1025, 1026, 1027, 1033, 1034, 1064, 1065, 1066, 1067, 1068, 1069,
4 1070, 1071, 1072, 1073, 1074, 1075, 1076, 1077, 1078, 1079, 1080,
5 1081, 1082, 1083, 1084, 1085, 1086, 1087, 1088, 1089, 1090, 1091,
6 1092, 1093, 1094, 1095, 1096, 1097, 1098, 1099, 1100, 1101, 1102,
7 1103, 1104, 1105, 1106, 1107, 1108, 1109, 1110, 1111, 1112, 1113,
8 1114, 1115, 1116, 1117, 1118, 1119, 1120, 1121, 1122, 1123, 1124,
9 1125, 1126, 1127, 1128, 1129, 1130, 1131, 1132, 1133, 1134, 1135,
10 1136, 1139, 1140, 1141, 1142, 1143, 1144, 1145, 1150, 1151, 1152,
11 1153 and 1154; and that part of Hidalgo County tract 023520 included
12 in blocks 1008 and 1025; and that part of Hidalgo County tract
13 023521 included in blocks 3017 and 3018; and that part of Hidalgo
14 County tract 023602 included in block 2025; and that part of Hidalgo
15 County tract 023700 included in block groups 1, 3 and 4 and blocks
16 2000, 2001, 2002, 2021, 2022, 2023, 2024, 2025, 2026, 2027, 2028,
17 2029, 2030, 2067, 2068, 2069, 2070 and 2071; and that part of
18 Hidalgo County tract 023803 included in block groups 1 and 3 and
19 blocks 2000, 2001, 2002, 2003, 2004, 2005, 2006, 2007, 2008, 2009,
20 2016, 4000, 4001, 4002, 4003, 4004, 4005, 4006, 4007, 4008, 4009,
21 4014, 4015, 4016, 4017, 4018, 4019 and 4020; and that part of
22 Hidalgo County tract 023804 included in block group 2 and block
23 3000; and that part of Hidalgo County tract 023805 included in
24 blocks 2000, 2001, 2002, 3000, 3001, 3002, 3003, 3004, 3005, 3014,
25 3015 and 3016; and that part of Hidalgo County tract 024404 included
26 in blocks 1026, 1027, 1033, 1034, 1035, 1036, 1037, 1038, 1039,
27 2000, 2001, 2002, 2003, 2004, 2005, 2018, 2019, 2020, 2021, 2022,

1 2023, 2024, 2025, 2026, 2027, 2028, 2029, 2030, 2031, 2032, 2033,
2 2034 and 2035; and that part of Hidalgo County tract 024502 included
3 in block group 2 and blocks 1006, 1007, 1008, 1009, 1010, 1011,
4 1012, 1013, 1014, 1015, 1016, 1017, 1018, 1019, 1020, 1021, 1022,
5 1025, 1026, 1027, 1028, 1029, 1030, 1031, 1032, 1033, 1034, 1035,
6 1036, 1037, 1038, 1039, 1040, 1041, 1042, 1043, 1044, 1045, 1046,
7 1047, 1048, 1049, 1050, 1051, 1052, 1053, 1054, 1055, 1056, 1057,
8 1058, 1059, 1060, 1061, 1062, 1063, 1064, 1065, 1066, 1067, 1068,
9 1069, 1070, 1071, 1072, 1073, 1074, 1075, 1076 and 1077; and that
10 part of Hidalgo County tract 024600 included in block group 2 and
11 blocks 3010, 3014, 3015, 3016, 3017, 3018, 3019, 3020, 3021, 3022,
12 3023, 3024, 3026, 3027, 3028, 3030, 3031, 3033, 3034, 3035, 3036,
13 3037, 3038, 3039, 3040, 3041, 3042, 3043, 3044, 3045, 3046, 3047,
14 3048, 3049, 3050, 3051, 3052, 3053, 3054, 3055, 3056, 3057, 3058,
15 3059, 3060, 3061, 3062, 3063, 3064, 3065, 3066, 3067, 3068, 3069,
16 3070, 3071, 3072, 3073, 3074, 3075, 3076, 3077, 3078, 3079, 3080,
17 3081, 3082, 3083, 3084, 3085, 3086, 3087, 3088, 3089, 3090, 3091,
18 3092, 3093, 3094, 3095, 3096, 3097, 3098, 3099, 3100, 3101, 3102,
19 3103, 3104, 3105, 3106, 3107, 3108, 3109, 3110, 3111, 3112, 3113,
20 3114, 3115, 3116, 3117, 3118, 3119, 3120, 3121, 3122, 3123, 3124,
21 3125, 3126, 3127, 3128, 3129, 3130, 3131, 3132, 3133, 3134 and 3135.

22 SECTION 35. District 35 is composed of Bexar County tracts
23 110500, 110600, 110700, 111100, 120502, 120503, 120504, 121205,
24 121402, 121403, 121404, 121507, 121508, 121803, 130600, 130900,
25 131503, 131504, 131505, 131507, 131606, 131609, 131610, 131612,
26 131614, 131615, 131616, 150100, 160100, 160200, 170101, 170102,
27 170200, 170300, 170401, 170402, 190100, 190200, 190501, 190503,

1 190504 and 190700; and that part of Bexar County tract 110100
2 included in block groups 2 and 3 and blocks 1000, 1001, 1002, 1003,
3 1004, 1005, 1006, 1007, 1008, 1009, 1010, 1011, 1012, 1013, 1014,
4 1015, 1016, 1017, 1018, 1019, 1020, 1021, 1022, 1023, 1024, 1025,
5 1026, 1027, 1028, 1029, 1030, 1031, 1032, 1033, 1034, 1035, 1036,
6 1037, 1038, 1039, 1040, 1041, 1042, 1043, 1044, 1045, 1047, 1049,
7 1050, 1051, 1052, 1053, 1061, 1062, 1063, 1064, 1072, 1073, 1074,
8 1075, 1076, 1088, 1089, 1090, 1091, 1092, 1093, 1094, 1095, 1096,
9 1097, 1099, 1100, 1101, 1102, 1103, 1104, 1116, 1117, 1118, 1119,
10 1120, 1121, 1122, 1123, 1124 and 1125; and that part of Bexar County
11 tract 110300 included in block groups 1 and 2; and that part of
12 Bexar County tract 111000 included in block groups 1 and 2 and
13 blocks 3000, 3001, 3002, 3006, 3007, 3008, 3009, 3010, 3011, 3012,
14 3013, 3014, 3015, 3016, 3017, 3018, 3019, 3020, 3021, 3022, 3023,
15 3024, 3025, 3026, 3027, 3028, 3029, 3030, 3031, 3032 and 3033; and
16 that part of Bexar County tract 120100 included in blocks 1000,
17 1076, 1164 and 1165; and that part of Bexar County tract 120601
18 included in block groups 1 and 2; and that part of Bexar County
19 tract 120902 included in blocks 3000, 3001, 3002, 3003, 3004, 3005,
20 3006, 3007, 3008, 3009, 3010 and 4012; and that part of Bexar County
21 tract 121203 included in block groups 3 and 4 and blocks 1025, 1026,
22 1027, 1028, 1029, 1030, 1034, 1036, 1037, 1038, 2004, 2005, 2006,
23 2007, 2008, 2009, 2010, 2011, 2012, 2013, 2014, 2015, 2016, 2019,
24 2020, 2021, 2022, 2023 and 2024; and that part of Bexar County tract
25 121204 included in block groups 2, 3 and 5 and blocks 1000, 1001,
26 1002, 1003, 1004, 1009 and 1012; and that part of Bexar County tract
27 121206 included in blocks 5000, 5001, 5002, 5003, 5004, 5005, 5009,

1 5010, 5011, 5012, 5013, 6000, 6001, 6002, 6003, 6009, 6010 and 6011;
2 and that part of Bexar County tract 121300 included in blocks 1008,
3 1009, 1010, 1011, 1012, 1013, 2001, 2002, 2003, 2004, 2005, 2006,
4 2007, 2008 and 2009; and that part of Bexar County tract 121501
5 included in block group 2 and blocks 1000, 1001, 1002, 1003, 1004,
6 1005, 1006, 1007, 1010, 1011, 1012, 1013, 1014, 1015, 1016, 1017,
7 1018, 4000, 4001, 4002, 4003, 4004, 4005, 4006, 4007, 4008, 4009,
8 4010, 4011, 4012, 4013, 4014, 4015, 4016, 4017, 4018, 4019, 4020,
9 4021, 4022, 4023 and 4024; and that part of Bexar County tract
10 121504 included in block groups 4 and 5 and blocks 2008, 3009 and
11 3010; and that part of Bexar County tract 121506 included in block
12 groups 2 and 3 and blocks 1008, 1009, 1010, 1011, 1012, 1013 and
13 1014; and that part of Bexar County tract 121601 included in blocks
14 3017 and 3020; and that part of Bexar County tract 121604 included
15 in blocks 2022 and 5016; and that part of Bexar County tract 121702
16 included in blocks 1000, 1001, 1002, 1003, 2000, 2001, 2008 and
17 2009; and that part of Bexar County tract 121802 included in block
18 groups 1 and 4; and that part of Bexar County tract 121909 included
19 in block group 1 and blocks 2000, 2016, 2017, 2018, 2019, 2020,
20 2021, 2022, 2023, 2024, 2025, 2026, 2027, 2028, 2029, 2030, 2031,
21 2032, 2033, 2034, 2035, 2036, 2037, 2038, 2039, 2040, 2041, 2042,
22 2043, 2044 and 2051; and that part of Bexar County tract 130700
23 included in block group 1 and blocks 2000, 2001, 2002, 2003, 2004,
24 2005, 2006, 2007, 2008, 2009, 2010, 2011, 2012, 2013, 2015, 2016,
25 2017, 2018, 2019, 2020, 2021, 2022, 2023, 2024, 2025, 2026, 2027,
26 2028, 2029, 2030, 2031, 2032 and 2033; and that part of Bexar County
27 tract 130800 included in blocks 1000, 1001, 1002, 1003, 1004, 1005,

1 1006, 1007, 1008, 1010, 1011, 1012, 1013, 1014, 1015, 1016, 1017,
2 1019, 1020, 1021, 1022, 1023, 1024, 1025, 1026, 1027, 1028, 1029,
3 1030, 1031, 1032, 1033, 1034 and 1035; and that part of Bexar County
4 tract 131506 included in block group 2 and blocks 1000, 1001, 1002,
5 1003, 1004, 1005, 1006, 1007, 1008, 1009, 1010, 1011, 1012, 1031 and
6 1032; and that part of Bexar County tract 131601 included in blocks
7 2011, 2012, 2013, 2014, 2015, 2016, 2018, 2019, 2020, 2021, 2022,
8 2023, 2024, 2025, 2027, 2029, 2030, 2031, 2034, 2035, 2036, 2037,
9 2038, 2039, 2040, 2041, 2042, 2043, 2044, 2045, 2046, 2048, 2049,
10 2050, 2051, 2053, 2054, 2055, 2056, 2057, 2058, 2059, 2060, 2061,
11 2062, 2063, 2064, 2065, 2066, 2067, 2068, 2069, 2070, 2071, 2072,
12 2073, 2074, 2075, 2076, 2077, 2078, 2079, 2080, 2082, 2083, 2084,
13 2085, 2086, 2087, 2088 and 2089; and that part of Bexar County tract
14 131608 included in blocks 1000, 1001, 1002, 1004, 1005, 1006, 1008,
15 1010, 1011, 1012, 1013, 1014, 1015, 1016, 1017, 1018, 1019, 1020,
16 1021, 1022, 1023, 1024, 1025, 1026, 1027, 1028, 1029, 1030, 1031,
17 1032, 2000, 2001, 2002, 2003, 2004, 2005, 2006, 2007, 2010, 2011,
18 2012, 2013, 2014, 2015, 2016, 2017, 2018, 2019, 2020, 2021, 2022,
19 2023, 2024, 2025, 2026, 2027, 2028, 2029, 2030, 2031, 2032, 2033,
20 2034 and 2035; and that part of Bexar County tract 131700 included
21 in blocks 1153, 1154, 1155, 1156, 1157 and 1166; and that part of
22 Bexar County tract 140100 included in block group 1; and that part
23 of Bexar County tract 160300 included in blocks 1000, 4000, 4001 and
24 5000; and that part of Bexar County tract 160501 included in block
25 group 1 and blocks 2000, 2009, 2010, 2011, 3009 and 3010; and that
26 part of Bexar County tract 160502 included in blocks 1000, 1001,
27 1002, 1003, 1004, 1005, 1006, 1007, 1008, 1009, 1010, 1011, 1015,

1 3000, 3001, 3002, 3003, 3010, 3011, 3012, 3013, 3014 and 3015; and
 2 that part of Bexar County tract 170500 included in block groups 2, 3
 3 and 4 and blocks 1000, 1001, 1002, 1003, 1004, 1005, 1006, 1007,
 4 1008, 1009, 1010, 1013, 1014, 1015, 1016, 1017, 1018, 1019, 1020,
 5 1021, 1022, 1023, 1024, 1025, 1026, 1027, 1028, 1029, 1030, 1031,
 6 1032, 1033, 1034, 1035, 1036, 1037, 1038, 1039, 1040 and 1042; and
 7 that part of Bexar County tract 180101 included in blocks 2000,
 8 2001, 2008, 2009, 2010, 2011, 2012, 2013, 2014, 2015, 2016, 2017,
 9 2018, 2019, 2020, 3019, 3020, 3024, 4000, 4001, 4008, 4009, 5000,
 10 5001, 5008, 5009 and 5010; and that part of Bexar County tract
 11 180102 included in blocks 1006, 1020 and 1021; and that part of
 12 Bexar County tract 190400 included in block groups 1 and 3 and
 13 blocks 2004, 2005, 2006, 2007, 2008, 2009, 2010, 2011, 2012, 2013,
 14 2014, 2015, 2016, 2017, 2018, 2019, 2020, 2021, 2022, 2023, 2024,
 15 2025, 2026, 2027 and 2028; and that part of Bexar County tract
 16 190603 included in block group 2 and blocks 1009, 1010, 1011, 1012,
 17 1013, 1014, 1015, 1016, 1017, 1018, 1019, 1020, 1021, 1022, 1023,
 18 1024 and 1025; and that part of Bexar County tract 190604 included
 19 in blocks 1015, 1020, 1021, 2017, 2018, 2019, 2020, 2021, 2022,
 20 2023, 3000, 3001, 3002, 3003, 3004, 3005, 3006, 3007, 3008, 3009,
 21 3010, 3012, 3013, 3014, 3015, 3016, 3017, 3018, 3019, 3020, 3021,
 22 3022, 3023, 3024 and 3025; and that part of Bexar County tract
 23 191900 included in block groups 2, 4 and 5 and blocks 1000, 1001,
 24 1002, 1003, 1004, 1005, 1006, 1007, 1008, 1009, 1010, 1011, 1012,
 25 1013, 1014, 1015, 1016, 1017, 1018, 1019, 1020, 1021, 1022, 1023,
 26 1024, 1025, 1026, 1027, 1028, 1029, 1030, 1031, 1032, 1033, 1034,
 27 1045, 1046, 3006, 3007, 3008 and 3009; and that part of Bexar County

1 tract 192000 included in block groups 4 and 5 and blocks 1003, 1004,
2 1007, 1008, 1011, 1012, 1013, 1014, 1015, 1027, 1028, 1029, 1030,
3 1031, 1032, 1033, 1034, 1035, 1040, 1041, 1042, 1043, 1044, 1045,
4 1046, 1047, 1048, 1049, 1051, 1052, 1053, 2001, 2002, 2003, 2004,
5 2005, 2006, 2009, 2010, 2011, 2012, 2013, 2014, 2015, 2016, 2017,
6 2018, 3000, 3001, 3002, 3003, 3004, 3005, 3006, 3007, 3008, 3009,
7 3010 and 3011; and that part of Bexar County tract 192100 included
8 in block group 1 and blocks 2000, 2001, 2002, 2003, 2004, 2005,
9 2006, 2007, 2008, 2009, 2010, 2011, 2012, 2013, 2014, 2015, 2016,
10 2017, 2018, 2019, 2020, 2021, 2022, 2023, 2024, 2025, 2026, 2027,
11 2028, 2029, 2030, 2031, 2032, 2033, 2034, 2035, 2036, 2037, 2038 and
12 2041; and Comal County tract 310502; and that part of Comal County
13 tract 310404 included in blocks 1000, 1001, 1002, 1003, 1004, 1005,
14 1008, 1009, 1010, 1011, 1012, 1013, 1014, 1015, 1016, 1017, 1018,
15 1019, 1020, 1021, 1022, 1023, 2001, 2002, 2003, 2004, 2005, 2006,
16 2007, 2008, 2009, 2010, 2011, 2012, 2013, 2014, 2015, 2016, 2017 and
17 2018; and that part of Comal County tract 310405 included in block
18 group 1 and blocks 2002, 2003, 2004, 2005, 2006, 2007, 2008, 2009,
19 2010, 2011, 2012, 2013, 2014, 2015, 2016, 2017, 2018, 2019, 2020,
20 2021, 2024, 2025 and 2026; and that part of Comal County tract
21 310406 included in block group 2; and that part of Comal County
22 tract 310501 included in blocks 1018 and 1020; and that part of
23 Comal County tract 310801 included in blocks 1044, 1045, 1046,
24 1047, 1048, 1049, 1050, 1051, 1052, 1053 and 1054; and that part of
25 Comal County tract 310804 included in blocks 1026, 1030, 1031,
26 1032, 1039, 1040, 1041, 1042, 1043, 1044, 1045, 1047, 1048, 1054,
27 1055, 1057, 1058, 1059, 1060, 1068, 1069, 1070, 1071, 1072, 1073,

1 1074, 1075, 1076, 1077, 1078, 1079, 1080, 1081, 1082, 1083, 1084,
2 1085, 1086, 1087, 1088, 1089, 1090, 1091, 1092, 1094, 1095, 1096,
3 1097, 1098, 1099, 1100, 1101, 1102, 1103, 1104, 1105, 1106, 1107,
4 1108, 1109, 1110, 1111, 1112, 1113, 1114, 1116, 2020, 2021, 2022,
5 2023 and 2024; and that part of Comal County tract 310904 included
6 in blocks 2010, 2011, 2012, 2013, 2019, 2020, 2021, 2022, 2023,
7 2024, 2025, 2026, 2027, 2028, 2029, 2030, 2031, 2032, 2033, 2034,
8 2035, 2037, 2038, 2039, 2040, 2041, 2042, 2050, 2051, 2052, 2053,
9 2054, 2055, 2056, 2057, 2058, 2059, 2060, 2061, 2062, 2063 and 2064;
10 and Hays County tracts 010100, 010302, 010305, 010306, 010307,
11 010308, 010309, 010401, 010402, 010500, 010601, 010909, 010916,
12 010917, 010918, 010919, 010920, 010921, 010922, 010923, 010924 and
13 010925; and that part of Hays County tract 010200 included in block
14 groups 2 and 3 and blocks 1008, 1009, 1010, 1011, 1012, 1013, 4004,
15 4007, 4008, 4009, 4010, 4011, 4012, 4013 and 4014; and that part of
16 Hays County tract 010602 included in blocks 1006, 1007, 2000, 2001,
17 2002, 2003, 2004, 2005, 2006, 2007, 2008, 2034 and 2035; and that
18 part of Hays County tract 010603 included in blocks 1000, 1001,
19 1002, 1003, 1004, 1005, 1006, 1007, 1008, 1011, 1012, 1015, 1016,
20 1017, 1018, 2023, 2031, 2033 and 2035; and that part of Hays County
21 tract 010703 included in blocks 1002, 1003, 1004, 1005, 1006 and
22 4007; and that part of Hays County tract 010905 included in blocks
23 1064, 1065, 1086, 1098, 3000, 3001, 3002, 3003, 3004, 3005, 3006,
24 3007, 3008, 3009, 3020, 3022, 3023, 3024, 3025, 3026, 3027, 3028,
25 3029, 3030, 3031, 3032, 3033, 3034, 3035, 3036, 3037, 3038, 3039,
26 3040, 3041, 3042, 3043, 3044, 3045, 3046, 3047, 3048, 3049, 3050,
27 3051, 3052, 3053, 3054, 3055, 3056, 3057, 3058, 3059, 3060, 3061,

1 3062, 3063, 3064, 3065, 3066, 3067, 3068, 3069, 3079, 3080, 3081 and
2 3082; and that part of Hays County tract 010913 included in block
3 group 2 and blocks 1000, 1001, 1002, 1003, 1004, 1005, 3006, 3008,
4 3037, 3038, 3039, 3040, 3041, 3046, 3047, 3048 and 3049; and Travis
5 County tracts 000801, 000802, 000803, 000804, 000901, 000902,
6 001000, 001403, 002107, 002108, 002109, 002110, 002111, 002201,
7 002211, 002213, 002214, 002215, 002220, 002221, 002222, 002304,
8 002307, 002310, 002313, 002314, 002315, 002316, 002319, 002320,
9 002321, 002324, 002325, 002326, 002327, 002411, 002412, 002413,
10 002419, 002430, 002432, 002434, 002436, 002439, 002440, 002442,
11 002445, 002446, 002447, 002448, 002449, 002450, 002452, 002453,
12 042400, 043500, 044900, 045000 and 980000; and that part of Travis
13 County tract 000309 included in blocks 2008, 2009 and 2010; and that
14 part of Travis County tract 000401 included in blocks 1027, 1028,
15 1029, 1032, 1033, 1036, 1037, 1038, 1039, 1040, 1041, 1042, 1044,
16 1045, 1046 and 1047; and that part of Travis County tract 000402
17 included in block groups 2 and 3 and blocks 1000, 1008 and 1014; and
18 that part of Travis County tract 002113 included in block groups 1
19 and 2 and blocks 3004, 3005, 3006, 3007, 3008, 3009, 3010, 3011,
20 3012, 3013, 3014, 3015, 3016, 3017, 3018 and 3019; and that part of
21 Travis County tract 002216 included in block group 1 and blocks
22 2000, 2001, 2002, 2003, 2005, 2006, 2007, 2008, 2009, 2010, 2011,
23 2012, 2013, 2014, 2015, 2016, 2017, 2018, 2019, 2020, 2021, 2022,
24 2023, 2024, 2025, 2026, 2027, 2028, 2029, 2030, 2031, 2032, 2033,
25 2034, 2035, 2036, 2037, 2038, 2039, 2040, 2041, 2042, 2043, 2044,
26 2045, 2046, 2047, 2048, 2049, 2050, 2051, 2052, 2053, 2054, 2055,
27 2056, 2057, 2058, 2059, 2060, 2061, 2062, 2063, 2064, 2065, 2066,

1 2067, 2068, 2069, 2070, 2071 and 2072; and that part of Travis
2 County tract 002217 included in block group 2 and blocks 1020, 1021,
3 1036, 1037, 1038 and 1039; and that part of Travis County tract
4 002218 included in block groups 1 and 2 and blocks 3007, 3008 and
5 3009; and that part of Travis County tract 002219 included in block
6 group 2 and blocks 1000, 1001, 1002, 1003, 1004, 1005, 1006, 1007,
7 1008, 1009, 1010, 1014, 1015, 1016, 1017, 1018, 1019, 1020, 1021,
8 1022, 1023, 1024, 1025, 1026, 1027, 1028, 1029, 1034, 1035, 1036,
9 1038, 1039, 1040 and 1079; and that part of Travis County tract
10 002407 included in blocks 1000, 1043, 1044, 1052, 1053, 2016, 3020
11 and 3021; and that part of Travis County tract 002437 included in
12 blocks 1000 and 2006; and that part of Travis County tract 002441
13 included in block group 2 and blocks 1000, 1001, 1002, 1004, 1005,
14 1006, 1007, 1008, 1009, 1010, 1011, 1012, 1013, 1014, 1015, 1016,
15 1017 and 1018; and that part of Travis County tract 002451 included
16 in block group 2 and blocks 1000, 1001, 1002, 1004, 1005, 1006,
17 1007, 1008, 1009, 1010, 1011, 1012 and 1013; and that part of Travis
18 County tract 041600 included in block 2008; and that part of Travis
19 County tract 043600 included in block groups 1 and 2 and block 3026;
20 and that part of Travis County tract 044800 included in blocks 1000,
21 1001, 1002, 1004, 1005, 1006, 1019, 1020, 1022, 1023, 1024, 1025,
22 1026, 1027, 1028, 1029, 1030, 1031, 1032, 1033, 1034, 1035, 1036,
23 1037, 1038, 1039, 1040, 1041, 1042, 1043, 1044, 1045, 1046, 1047,
24 1048, 1049, 1050, 1051, 1052, 1053, 1054, 1055, 1056 and 1057; and
25 that part of Travis County tract 045800 included in block 1088; and
26 that part of Travis County tract 045900 included in block group 2
27 and blocks 1007, 1010, 1011, 1012, 1013, 1014, 1015, 1016, 1017,

1 1018, 1019, 1020, 1021, 1022, 1023, 1024, 1025, 1026, 1027, 1028,
2 1029, 1035, 1036, 1045, 1046, 1047, 1048, 1049, 1050, 1051, 1052,
3 1053, 1054, 1057, 1058, 1059, 1060, 1061, 1062, 1063, 1064, 1065,
4 1066, 1067, 1068, 1069, 1070, 1071, 1072, 1073 and 1074.

5 SECTION 36. District 36 is composed of Hardin, Jasper,
6 Liberty, Newton and Tyler Counties; and Chambers County tracts
7 710100, 710201, 710202, 710300, 710500 and 710600; and that part of
8 Chambers County tract 710401 included in block groups 1, 2 and 4 and
9 blocks 3000, 3001, 3002, 3003, 3004, 3005, 3006, 3007, 3008, 3009,
10 3010, 3011, 3012, 3013, 3014, 3015, 3016, 3017, 3018, 3019, 3020,
11 3021, 3022, 3023, 3024, 3025, 3026, 3027, 3028, 3029, 3030, 3031,
12 3032, 3033, 3034, 3035, 3036, 3037, 3038, 3039, 3040, 3041, 3042,
13 3043, 3044, 3045, 3046, 3047, 3048, 3049, 3050, 3051, 3052, 3053,
14 3054, 3055, 3056, 3057, 3058, 3059, 3060, 3061, 3062, 3063, 3064,
15 3065, 3066, 3067, 3068, 3069, 3070, 3071, 3072, 3073, 3074, 3075,
16 3076, 3077, 3078, 3079, 3080, 3081, 3082, 3083, 3084, 3085, 3086,
17 3087, 3088, 3089, 3090, 3091, 3092, 3093, 3094, 3095, 3096, 3097,
18 3098, 3099, 3100, 3101, 3102, 3103, 3104, 3105, 3106, 3107, 3108,
19 3109, 3110, 3111, 3112, 3116, 3121, 3122, 3123, 3124, 3125, 3126,
20 3127, 3128, 3129, 3130, 3131, 3132, 3133, 3134, 3135 and 3136; and
21 Harris County tracts 253101, 253102, 253201, 253501, 253601,
22 253602, 253700, 253800, 253900, 254000, 254100, 254200, 254300,
23 254400, 254600, 254700, 254800, 321200, 322600, 322701, 322702,
24 323601, 323602, 323701, 323702, 324000, 340101, 340201, 340202,
25 340203, 340301, 340302, 340400, 340501, 340502, 340600, 340701,
26 340702, 340800, 340900, 341001, 341002, 341101, 341102, 341201,
27 341203, 341204, 341302, 341303, 341304, 341400, 341501, 341502,

1 341600, 341700, 341800, 342001, 342002, 342100, 342200, 342300,
2 342400, 342500, 342700, 342801, 342802, 342900, 343000, 343100,
3 343200, 343301, 343302, 343601, 343602, 343700, 350101, 350102,
4 350103, 350201, 350202, 350300, 350601, 350603, 350604, 350700,
5 350801, 350803 and 350804; and that part of Harris County tract
6 252500 included in block group 2 and blocks 1000, 1001, 1002, 1003,
7 1015, 1022, 1023, 1027, 1028, 1029, 1030, 1031, 1032, 1033, 1034,
8 1035, 1036, 1037, 1038, 1039, 1040, 1041, 1042, 1043, 1044, 1045,
9 1046, 1047, 1048, 1049, 1050, 1051, 1052, 1053, 1054, 1055, 1056,
10 1057, 1058, 1059, 1060, 1070, 1071, 1075, 1076, 1083, 1085, 1086,
11 1087, 1088, 1089, 1090, 1091, 1092, 1093, 1094, 1095, 1096, 1097,
12 1102, 1103, 1104, 1105, 1106, 1107, 1108, 1110, 1111, 1113, 3000,
13 3001, 3002, 3003, 3004, 3005, 3006, 3007, 3008, 3009, 3010, 3011,
14 3012, 3013, 3014, 3017, 3018, 3019, 3020, 3021, 3025, 3028, 3029,
15 3031, 3032, 3033, 3034, 3045, 3046, 3047, 3050, 3051, 3052, 3053,
16 3054 and 3055; and that part of Harris County tract 252602 included
17 in block 3006; and that part of Harris County tract 252700 included
18 in block group 3 and blocks 1001, 1003, 1004, 1005, 1006, 1007,
19 1008, 1009, 1010, 1011, 1012, 1013, 1014, 1015, 1025, 1026 and 1027;
20 and that part of Harris County tract 252800 included in block group
21 1; and that part of Harris County tract 253202 included in block
22 group 2 and blocks 1000, 1001, 1002, 1003, 1004, 1005, 1006, 1010,
23 1011, 1012, 1013, 1014, 1015, 1016, 1017, 1018, 1019, 1020, 1021,
24 1022, 1023, 1024, 1025, 3005, 3006, 3007, 3008, 4026, 4027 and 4028;
25 and that part of Harris County tract 253300 included in block group
26 1 and blocks 2001, 2002, 2003, 2004, 2005, 2006, 2007, 2008, 2011,
27 2012, 2013, 2014, 2015, 2016, 2018, 2019, 2020, 2021, 2022, 2023,

1 2024, 2025, 2026, 2027, 2028, 2029, 2030, 2031, 2032, 2033, 2034,
2 2035, 2036, 2037, 2038, 2039, 2040, 2041, 2042, 2043, 2044, 2045,
3 2046, 2047, 2048, 2049, 2050, 2051, 2052, 2053, 2054, 2055, 2056,
4 2057, 2058, 2059, 2060, 2061, 2062, 2063, 2064, 2065, 2066, 2067,
5 2068, 2069, 2070, 2071, 2072, 2073, 2074, 2075, 2076, 2077, 2078,
6 2079, 2080, 2081, 2082, 2083, 2084, 2085, 2086, 2087, 2088, 2089,
7 2090, 2091, 2092, 2093, 2094, 2095 and 2096; and that part of Harris
8 County tract 253502 included in block group 1 and blocks 2000, 2001,
9 2004, 2007, 2008, 3000, 3001, 3002, 3011, 3012 and 3014; and that
10 part of Harris County tract 321301 included in block 2000; and that
11 part of Harris County tract 321302 included in blocks 1000, 1001,
12 1002, 1003, 1004, 1005, 1006, 1007, 1008, 1009, 1010, 1011, 1012,
13 1014, 1015, 1017 and 1018; and that part of Harris County tract
14 323100 included in blocks 1000, 1001, 1002, 1003, 1007, 1008, 1009,
15 2004, 2005, 2006, 2007, 2008 and 2009; and that part of Harris
16 County tract 323500 included in blocks 2001, 2002, 2005 and 2006;
17 and that part of Harris County tract 323801 included in block group
18 2 and blocks 1011, 1012, 1013, 1014, 1015, 1016, 1017, 1018, 1019,
19 1020, 1021, 1022, 1023, 1024 and 1025; and that part of Harris
20 County tract 323802 included in block group 2 and blocks 1001, 1002,
21 1003, 1004, 1005, 1006, 1007, 1008, 1009, 1010, 1011, 1012, 1013,
22 1014, 1015, 1016, 1017, 1018, 1019, 1020, 1021, 1022, 1023, 1024,
23 1025, 1026 and 1027; and that part of Harris County tract 323900
24 included in block group 2 and blocks 1000, 1001, 1002, 1003 and
25 1004; and that part of Harris County tract 324102 included in blocks
26 1000, 1001, 1042, 1061, 1062, 1063, 1064, 1065, 1066, 1067, 1068,
27 1069, 1070, 1071, 1076, 1077, 1078, 1079, 1080, 1081 and 1082; and

1 that part of Harris County tract 334003 included in blocks 1006,
2 1007, 1008, 1009, 1010, 1011, 1012, 1013, 1014, 1015, 1016, 1017,
3 1018, 1019, 1020, 1021, 1022, 2001, 3002, 3003, 3004, 3005, 3007,
4 3008, 3009, 3010, 3011, 3012, 3013, 3014, 3015, 3016, 3017, 3018,
5 3019, 4009, 4010, 4011, 4012, 4013, 4014, 4015, 4016, 4017, 4018,
6 4019, 4020, 4021, 4022, 4023, 4024, 4025, 4026, 4027 and 4028; and
7 that part of Harris County tract 340102 included in block group 2;
8 and that part of Harris County tract 350104 included in block group
9 1 and blocks 2015, 2016, 2017 and 2018; and that part of Harris
10 County tract 350400 included in block groups 3 and 4 and blocks
11 2000, 2001, 2002, 2003, 2006 and 2013; and that part of Harris
12 County tract 350500 included in block groups 3 and 5 and blocks
13 1002, 1003, 1004, 1005, 1006, 1007, 1008, 1009, 1010, 1011, 1012,
14 1013, 1014, 1015, 1016, 1017, 1018, 1019, 1020, 1021, 1022, 1023,
15 1024, 1025, 1026, 4016, 4017 and 4018; and Jefferson County tracts
16 000101, 000102, 000103, 000200, 000307, 000309, 000311, 000312,
17 000313, 000314, 000400, 000500, 000600, 000700, 000900, 001100 and
18 011401; and that part of Jefferson County tract 000306 included in
19 block 1000; and that part of Jefferson County tract 001200 included
20 in block group 1 and blocks 2000, 2001, 2002, 2003, 2004, 2005,
21 2006, 2007, 2008, 2009, 2010, 2011, 2012, 2013, 2014, 2015, 2016,
22 2017, 2018, 2019, 2020, 2021, 2022, 2023, 2024, 2025, 2026, 2027,
23 2028, 2029, 2030, 2031, 2032, 2033, 2034, 2035, 2036, 2037, 2038,
24 2039, 2040, 2041, 2044, 2045, 2046, 2047, 2048, 2051, 2052, 2053,
25 2054, 2055, 2056, 2057, 2058, 2072, 2073, 2074, 2075 and 2076; and
26 that part of Jefferson County tract 001301 included in blocks 2015,
27 2016, 2017, 2018, 3000, 3001, 3002, 3003, 3004, 3005, 3006, 3007,

1 3008, 3009, 3010, 3011, 3012, 3013, 3014, 3015, 3016, 3017, 3018,
2 3019, 3020 and 3021; and that part of Jefferson County tract 002100
3 included in blocks 1000, 1005, 1006, 1007, 1008, 1009, 1010, 3000,
4 3002, 3003, 3004, 3005, 3006, 3010, 3011, 3012, 3013, 3014, 3015,
5 3016, 3017, 3018, 3019, 3020, 3021, 3022, 3023, 3024, 3025, 3026,
6 3027 and 3032; and that part of Jefferson County tract 011402
7 included in block groups 1 and 3 and blocks 2000, 2001, 2002, 2003,
8 2004, 2005, 2006, 2007, 2008, 2009, 2010, 2011, 2012, 2013, 2014,
9 2015, 2016, 2017, 2018, 2019, 2020, 2021, 2022, 2023, 2024, 2025,
10 2026, 2027, 2028, 2029, 2030, 2031, 2032, 2033, 2034, 2035, 2036,
11 2037, 2038, 2039, 2040, 2041, 2042, 2043, 2044, 2045, 2046, 2047,
12 2048, 2049, 2053, 2054, 2056, 2060, 2061, 2071, 2072, 2073, 2074,
13 2075, 2076, 2077, 2078, 2079, 2080, 2081, 2082, 2083, 2084, 2085,
14 2086, 2087, 2088, 2089, 2090 and 2091; and that part of Jefferson
15 County tract 011500 included in blocks 1000, 1001, 1002, 1003,
16 1004, 1005, 1006, 1007, 1008, 1009, 1010, 1011, 1012, 1013, 1014,
17 1015, 1016, 1017, 1018, 1019, 1020, 1021, 1022, 1023, 1024, 1025,
18 1026, 1027, 1028, 1029, 1030, 1031, 1032, 1033, 1034, 1035, 1036,
19 1037, 1038, 1039, 1040, 1041, 1042, 1043, 1044, 1045, 1046, 1047,
20 1048, 1049, 1050, 1051, 1052, 1053, 1054, 1055, 1056, 1057, 1058,
21 1059, 1060, 1061, 1062, 1063, 1064, 1065, 1066, 1067, 1068, 1069,
22 1070, 1071, 1072, 1073, 1074, 1075, 1076, 1077, 1078, 1079, 1080,
23 1081, 1082, 1083, 1084, 1085, 1086, 1087, 1088, 1089, 1090, 1091,
24 1092, 1093, 1094, 1095, 1096, 1097, 1098, 1099, 1100, 1101, 1102,
25 1103, 1104, 1105, 1106, 1107, 1108, 1109, 1110, 1111, 1112, 1113,
26 1114, 1122, 1126, 1127, 1130, 1131, 1132, 1133, 1134, 1135, 1136,
27 1137, 1138, 1139, 1140, 1141, 1142, 1143, 1144, 1145, 1146, 1147,

1 1148, 1149, 1150, 1151, 1152, 1153, 1154, 1155, 1156, 1157, 1158,
2 1159, 1160, 1166, 1167, 1168, 1206, 1207, 1210, 1211 and 1212; and
3 that part of Jefferson County tract 011700 included in blocks 1000,
4 1001, 1002, 1003, 1004, 1005, 1006, 1007, 1008, 1009, 1010, 1011,
5 1012, 1013, 1014, 1015, 1016, 1017, 1018, 1019, 1020, 1021, 1022,
6 1023, 1024, 1025, 1026, 1027, 1028, 1029, 1030, 1031, 1032, 1033,
7 1034, 1035, 1036, 1037, 1038, 1039, 1040, 1041, 1042, 1043, 1044,
8 1045, 1046, 1047, 1048, 1049, 1050, 1051, 1052, 1053, 1054, 1055,
9 1056, 1057, 1058, 1059, 1060, 1061, 1062, 1063, 1064, 1065, 1066,
10 1067, 1068, 1069, 1070, 1072, 1073, 1074, 1075, 1076, 1077, 1078,
11 1079, 1080, 1081, 1082, 1083, 1084, 1085, 1086, 1087, 1088, 1089,
12 1090, 1091, 1092, 1093, 1094, 1095, 1096, 1097, 1098, 1099, 1100,
13 1101, 1102, 1103, 1106, 1107, 1108, 1109, 1110, 1111, 1112, 1113,
14 1114, 1115, 1116, 1117, 1118, 1119, 1120, 1121, 1122, 1123, 1124,
15 1125, 1126, 1127, 1128, 1129, 1130, 1131, 1132, 1136, 1137, 1138,
16 1139, 2012, 2013, 2014, 2015, 2016, 2017, 2018, 2019, 2020, 2021,
17 2022, 2023, 2024, 2025, 2026, 2027, 2042, 2043, 2044, 2045, 2046,
18 2047, 2048, 2049, 2050, 2051, 2052, 2053, 2054, 2055, 2056, 2057,
19 2058, 2059, 2060, 2061, 2063, 2064, 2065, 2066 and 2068.

20 SECTION 37. District 37 is composed of Travis County tracts
21 000101, 000102, 000203, 000204, 000205, 000206, 000302, 000304,
22 000305, 000307, 000308, 000500, 000601, 000605, 000606, 000607,
23 000608, 000700, 001101, 001102, 001103, 001200, 001304, 001307,
24 001308, 001309, 001310, 001311, 001312, 001401, 001402, 001501,
25 001503, 001504, 001505, 001602, 001603, 001604, 001605, 001606,
26 001911, 001918, 001919, 001922, 001923, 002002, 002003, 002004,
27 002006, 002007, 002104, 002105, 002106, 002112, 002322, 002323,

1 002403, 002409, 002410, 002422, 002423, 002424, 002438, 002443,
2 002444, 002500, 030000, 030100, 030200, 030300, 030400, 030600,
3 030700, 030800, 030900, 031000, 031200, 031300, 031600, 031700,
4 031800, 031900, 032200, 032300, 032400, 032500, 032600, 032700,
5 032800, 033200, 033300, 033400, 033500, 033700, 033800, 033900,
6 034100, 034200, 034300, 034400, 034500, 034600, 034700, 034800,
7 036700, 036800, 037100, 037200, 040000, 040100, 040200, 040300,
8 040400, 040500, 040600, 040700, 040800, 040900, 041000, 041100,
9 041200, 041300, 041400, 041500, 041700, 041800, 041900, 042000,
10 042100, 042200, 042900, 043000, 043100, 043200, 043300, 043400,
11 043700, 043800, 043900, 044000, 044300, 045100, 045200, 045300 and
12 045400; and that part of Travis County tract 000309 included in
13 block groups 1 and 3 and blocks 2000, 2001, 2002, 2003, 2004, 2005,
14 2006 and 2007; and that part of Travis County tract 000401 included
15 in block groups 2 and 3 and blocks 1000, 1001, 1002, 1003, 1004,
16 1005, 1006, 1007, 1008, 1009, 1010, 1011, 1012, 1013, 1014, 1015,
17 1016, 1017, 1018, 1019, 1020, 1021, 1022, 1023, 1024, 1025, 1026,
18 1030, 1031, 1034, 1035 and 1043; and that part of Travis County
19 tract 000402 included in blocks 1001, 1002, 1003, 1004, 1005, 1006,
20 1007, 1009, 1010, 1011, 1012 and 1013; and that part of Travis
21 County tract 001910 included in block groups 2, 3 and 4 and blocks
22 1001, 1002, 1003, 1004, 1005, 1006, 1007, 1008, 1009, 1010, 1011,
23 1012, 1013, 1014, 1015, 1016, 1017, 1018, 1019, 1020, 1021, 1022,
24 1023, 1024, 1025, 1026, 1027, 1028, 1029, 1030, 1031, 1032, 1033,
25 1034, 1035, 1036, 1037, 1038, 1039, 1040 and 1041; and that part of
26 Travis County tract 001912 included in blocks 1014, 1015, 1016,
27 1017, 1018, 1019, 1020, 1021, 1022, 1023, 1024, 1025, 1026, 1027,

1 1028, 1029, 1030, 1031, 1032, 1033, 1034, 1041, 1042, 1043, 1044,
2 1045, 1046, 1047, 1048, 1049 and 1050; and that part of Travis
3 County tract 001913 included in blocks 1010, 1018, 1019, 1020,
4 1021, 1024, 1025, 1026, 1027, 1028, 1029, 1030, 1031, 1032, 1033,
5 1035, 1036 and 1037; and that part of Travis County tract 001915
6 included in blocks 1000, 1001, 1002, 1005, 1006, 1007, 1008, 1012,
7 1013, 1014, 1015, 1016, 1017, 1018, 1019, 1026, 1027, 1029, 1030,
8 1031, 1032, 1033, 1034, 1035, 1036, 1037, 1038, 1039, 1040, 1041,
9 1042, 1043, 1044, 1045, 1049, 1050, 1051, 1052, 1053 and 1054; and
10 that part of Travis County tract 001916 included in block group 2
11 and blocks 1000, 1001, 1002, 1003, 1004, 1005, 1006, 1007, 1008,
12 1009, 1010, 1011, 1012, 1013, 1014, 1015, 1016, 1017, 1018, 1019,
13 1020, 1021, 1022, 1023, 1024, 1025, 1026, 1032, 1033, 1034, 1044 and
14 1045; and that part of Travis County tract 001917 included in block
15 groups 1 and 2 and blocks 3000, 3001, 3002, 3003, 3004, 3005, 3006,
16 3007, 3008, 3009, 3010, 3011, 3014, 3015, 3016, 3017, 3018, 3019,
17 3020, 3021, 3022 and 3023; and that part of Travis County tract
18 001920 included in blocks 1001, 1002, 1003, 1004, 1005 and 2023; and
19 that part of Travis County tract 002113 included in blocks 3000,
20 3001, 3002 and 3003; and that part of Travis County tract 002407
21 included in blocks 1001, 1002, 1003, 1004, 1005, 1006, 1007, 1008,
22 1009, 1010, 1011, 1012, 1013, 1014, 1015, 1016, 1017, 1018, 1019,
23 1020, 1021, 1022, 1023, 1024, 1025, 1026, 1027, 1028, 1029, 1030,
24 1031, 1032, 1033, 1034, 1035, 1036, 1037, 1038, 1039, 1040, 1041,
25 1042, 1045, 1046, 1047, 1048, 1049, 1050, 1051, 1054, 1055, 1056,
26 1057, 1058, 2000, 2001, 2002, 2003, 2004, 2005, 2006, 2007, 2008,
27 2009, 2010, 2011, 2012, 2013, 2014, 2015, 2017, 2018, 2019, 2020,

1 2021, 2022, 2023, 2024, 2025, 2026, 2027, 2028, 2029, 2030, 2031,
2 2032, 2033, 2034, 2035, 2036, 3000, 3001, 3002, 3003, 3004, 3005,
3 3006, 3007, 3008, 3009, 3010, 3011, 3012, 3013, 3014, 3015, 3016,
4 3017, 3018, 3019, 3022, 3023 and 3024; and that part of Travis
5 County tract 002437 included in block group 3 and blocks 1001, 1002,
6 1003, 1004, 1005, 1006, 1007, 1008, 1009, 1010, 1011, 1012, 1013,
7 1014, 1015, 1016, 2000, 2001, 2002, 2003, 2004 and 2005; and that
8 part of Travis County tract 002441 included in block 1003; and that
9 part of Travis County tract 002451 included in block 1003; and that
10 part of Travis County tract 030500 included in block groups 1 and 2
11 and blocks 3000, 3002, 3003, 3004 and 3005; and that part of Travis
12 County tract 032000 included in block groups 1, 3, 4, 5 and 6 and
13 blocks 2001, 2002, 2003, 2004, 2005 and 2006; and that part of
14 Travis County tract 032100 included in block groups 2 and 3 and
15 blocks 1000, 1001, 1003, 1004, 1005, 1006, 1007, 1008, 1009, 1010,
16 1011, 1012, 1013 and 1014; and that part of Travis County tract
17 033000 included in blocks 1000, 1001, 1002, 1003, 1004, 1005, 1006,
18 1007, 1008, 1009, 1010, 1011, 1012, 1013, 1014, 1015, 1017, 1019,
19 1020, 1021, 1025, 1026, 1027, 1028, 2000, 2001, 2002, 2003, 2004,
20 2005, 2006, 2007, 2008, 2009, 2010, 2011, 2012, 2013, 2014, 2015,
21 2022, 2023, 2024, 2025, 2026 and 2027; and that part of Travis
22 County tract 034000 included in blocks 1000, 1001, 1002, 1003,
23 1004, 1005, 1006, 1007, 1008, 1009, 1010 and 1032; and that part of
24 Travis County tract 034900 included in block group 1 and blocks
25 2000, 2001, 2002, 2003, 2004, 2005, 2006, 2010 and 2011; and that
26 part of Travis County tract 035000 included in block group 2 and
27 blocks 1000, 1001, 1002, 1003, 1012, 1013, 1014, 1015, 1016, 1020

1 and 3003; and that part of Travis County tract 035600 included in
2 block 1010; and that part of Travis County tract 035800 included in
3 blocks 1023, 1031, 1032, 1033, 1034, 1035, 1036, 1037, 1038, 1039,
4 1040, 1041, 1042, 1043, 1048, 1049, 1050, 2005, 2006, 2007, 2008,
5 2009, 2010, 2011, 2012, 2013, 2014, 2015, 2016, 2017, 2018, 2019,
6 2021, 2022, 2023, 2024, 2025, 2026, 2027, 2028, 2029, 2030, 2031,
7 2032, 2033, 2034, 2035, 2036, 2037, 2038, 2039, 2040, 2041, 2042,
8 2043, 2044, 2045, 2046, 2049, 2050, 2051, 2052, 2053, 2054, 2055,
9 2056, 2057, 2058, 2059, 2060, 2061, 2062, 2063, 2065 and 2066; and
10 that part of Travis County tract 041600 included in block groups 1,
11 3 and 4 and blocks 2000, 2001, 2002, 2003, 2004, 2005, 2006, 2007,
12 2009, 2010, 2011, 2012, 2013, 2014, 2015, 2016, 2017, 2018, 2019,
13 2020, 2021, 2022 and 2023; and that part of Travis County tract
14 042300 included in blocks 1008, 1009, 1010, 1011, 1012, 1013, 1014,
15 1015, 1016, 1020, 1021, 1022, 1026, 1027, 2001, 2002, 2003, 2004,
16 2005, 2006, 2007, 2008, 2009, 2010, 2011, 2012, 2013, 2015, 2016 and
17 2017; and that part of Travis County tract 043600 included in blocks
18 3000, 3001, 3002, 3003, 3004, 3005, 3006, 3007, 3008, 3009, 3010,
19 3011, 3012, 3013, 3014, 3015, 3016, 3017, 3018, 3019, 3020, 3021,
20 3022, 3023, 3024 and 3025; and that part of Travis County tract
21 044100 included in blocks 2029, 2030 and 2032; and that part of
22 Travis County tract 044200 included in blocks 1003, 1004, 1006,
23 1007, 1008, 1011, 1012, 1013, 1014, 1015, 1016, 1017, 1018, 1019,
24 1020, 1021, 1022, 1023, 1024, 1025, 1026, 1027, 1028, 1029, 1030,
25 1031 and 1032; and that part of Travis County tract 044400 included
26 in blocks 1000, 1001, 1002, 1003, 1004, 1005, 1006 and 2013; and
27 that part of Travis County tract 044600 included in blocks 1002,

1 1003, 1004, 1005, 1006, 1007, 1008, 1010, 1011, 1012, 1013, 1014,
2 1015, 1016, 1017, 1018, 1019, 1020, 1021, 1022, 1023, 1024, 1025,
3 1026, 1027, 1028, 1029, 1030, 1031, 2003, 2004, 2005, 2006, 2007,
4 2008, 2009, 2010, 2011, 2012, 2013, 2014, 2015, 2016, 2017, 2018,
5 2019, 2020, 2021, 2022, 2023, 2024, 2025, 2026, 2027, 2028, 2029,
6 2030, 2031, 2032, 2033, 2034, 2035, 2036, 2037, 2038, 2039, 2040,
7 2041, 2042, 2043, 2044, 2045, 2046, 2047, 2048, 2049 and 2050; and
8 that part of Travis County tract 044700 included in blocks 1007,
9 1008, 1009, 1010, 1011, 1012, 1013, 1014, 1015, 1016, 1017, 1018,
10 1019, 1020, 1021, 1022, 1023, 1024, 1025, 1026, 1027, 1028, 1029,
11 1030, 1031, 1032 and 1033; and Williamson County tracts 020403,
12 020404, 020405, 020406, 020408, 020409, 020410 and 020411; and that
13 part of Williamson County tract 020311 included in block group 3 and
14 blocks 1013, 1017, 1018, 1019, 1020, 1021, 1022, 1023, 1024, 1025,
15 1026, 1027, 1028, 1029, 1030, 1031, 1032, 1033, 1034 and 1035; and
16 that part of Williamson County tract 020334 included in blocks
17 1000, 1001, 1002, 1003, 1016, 1017, 1018, 1019, 1020 and 1021; and
18 that part of Williamson County tract 020508 included in blocks
19 1000, 1001, 1002, 1003, 1004, 1005, 1006, 1007, 1008 and 2006; and
20 that part of Williamson County tract 020509 included in blocks
21 1035, 1036, 1037, 1038 and 1039; and that part of Williamson County
22 tract 020516 included in blocks 1000, 1001, 1002, 1003, 1004, 1009,
23 1010, 1011, 1012, 1013, 1014, 1015, 1016, 1017, 1018, 1019, 1020,
24 2003, 2004, 2005, 2006, 2007, 2008, 2009, 2010, 2011, 2012, 2013,
25 3002, 3003, 3004, 3011, 3012, 3013, 3014, 3015, 3021, 3022, 3029,
26 3034, 3035, 3036, 3039, 3045, 3046, 3047, 3048, 3049 and 3050.

27 SECTION 38. District 38 is composed of Harris County tracts

1 411301, 411302, 411600, 430101, 430102, 430200, 430300, 430500,
2 430600, 430700, 430800, 431001, 431002, 431302, 431303, 431304,
3 431401, 431403, 431404, 431503, 431504, 431505, 431506, 431600,
4 431701, 431702, 450100, 450200, 450301, 450302, 450401, 450402,
5 450500, 450600, 450700, 451200, 451603, 451604, 454503, 454504,
6 510803, 520700, 521000, 521100, 521900, 522001, 522101, 522201,
7 522202, 522301, 522302, 522401, 522402, 522500, 534101, 534201,
8 534203, 534204, 534205, 540200, 540700, 540800, 540901, 540903,
9 540904, 543201, 543202, 551702, 551704, 551705, 551800, 551901,
10 551902, 552002, 552003, 552004, 552101, 552102, 552103, 552301,
11 552303, 552304, 552401, 552402, 552501, 552502, 552602, 552701,
12 552702, 552801, 552802, 552901, 552902, 553803, 553901, 554001,
13 554002, 554103, 554104, 554201, 554202, 554301, 554302, 554404,
14 554405, 554406, 554407, 554408, 554410, 554501, 554502, 554600,
15 554701, 554702, 554803, 554804, 554805, 554806, 554807, 554808,
16 554809, 554902, 554904, 554905, 554906, 554907, 554908, 555304,
17 555401, 555403, 555404, 555501, 555503, 555504, 555505, 555701,
18 555703, 555704 and 556100; and that part of Harris County tract
19 410401 included in block 1005; and that part of Harris County tract
20 411100 included in block groups 2 and 3 and blocks 1001, 1002, 1003,
21 1004, 1005, 1006, 1007, 1008, 1009, 1010, 1011, 1012, 1013, 1014,
22 1015, 1016, 1017, 1018, 1019, 1020 and 1021; and that part of Harris
23 County tract 411200 included in block group 2 and blocks 1000, 1001,
24 1002, 1003, 1005, 1006, 1007, 1008, 1009, 1010, 1011, 1012, 1013,
25 1014, 1015, 1016 and 1017; and that part of Harris County tract
26 411400 included in block groups 1 and 2 and blocks 3000, 3001, 3002,
27 3003, 3004, 3005, 3006, 3007, 3008, 3009, 3012, 3013 and 3014; and

1 that part of Harris County tract 430400 included in block group 1
2 and blocks 2000, 2001, 2002, 2003, 2004, 2005, 2006, 2007, 2008,
3 2009, 2010, 2011, 2012, 2013, 2014, 2015, 2016, 2017, 2021 and 2023;
4 and that part of Harris County tract 430900 included in block groups
5 2, 3 and 4 and blocks 1000, 1001, 1002, 1003, 1004, 1005, 1006,
6 1007, 1008, 1009, 1010, 1011 and 1014; and that part of Harris
7 County tract 431101 included in block group 1; and that part of
8 Harris County tract 431204 included in blocks 2000 and 2001; and
9 that part of Harris County tract 431801 included in blocks 1000,
10 1001, 1002, 1003, 2000, 2001, 2002, 2003, 2004, 3001, 3002, 3003 and
11 3004; and that part of Harris County tract 431804 included in block
12 groups 2 and 3 and block 1000; and that part of Harris County tract
13 451301 included in blocks 4000, 4001, 4002, 4006 and 4007; and that
14 part of Harris County tract 451302 included in block group 2 and
15 blocks 1000, 1001, 1002, 1003, 1004, 1005, 1006, 1007, 1010, 1011,
16 1012 and 1013; and that part of Harris County tract 454400 included
17 in blocks 1002, 1003, 1004, 1005, 1006, 1007, 1008, 1009, 1010,
18 1011, 1012, 1013, 1014, 1017, 1018, 1019, 1020, 1021, 1022, 1023,
19 1024, 1025, 1026, 1027, 1028, 1029, 1032, 1033, 1034, 1035, 1036,
20 1037, 1038, 1039, 1043, 1044, 1045, 1046 and 1047; and that part of
21 Harris County tract 454502 included in blocks 1000, 1001, 1002,
22 1003, 1004, 1005, 1006, 1007, 1008, 1009, 1010, 1011, 1012, 1013,
23 1014, 1015, 1016, 1017, 1018, 1020, 1024, 1025, 1027, 1028, 1029,
24 1030, 1031 and 1032; and that part of Harris County tract 454505
25 included in blocks 1002, 1003, 1004, 1005, 1006, 1007, 1008, 1009,
26 1010, 1011, 1012, 1013, 1014, 1015, 1016, 1017, 1018, 1019, 1020,
27 1021, 1022, 1023, 1024, 1025, 1026, 1027, 1028, 1029, 1030, 1031,

1 1032, 1033, 1034 and 1035; and that part of Harris County tract
2 454600 included in block group 2 and blocks 4001, 4002, 4003, 4004,
3 4005, 4006, 4007, 4008, 4009, 4010, 4011, 4012, 4013, 4014 and 4015;
4 and that part of Harris County tract 454700 included in block group
5 1 and blocks 2000, 2001, 2002, 2003, 2004, 2005, 2008, 2009, 2010,
6 2011, 2012, 2013, 2019, 2020, 2021, 2022, 2023, 2024, 2025, 2026,
7 2027, 4000, 4001, 4002 and 4011; and that part of Harris County
8 tract 510602 included in block 1028; and that part of Harris County
9 tract 510801 included in blocks 1023, 1024, 1025, 1026, 1027, 3006,
10 3009, 3010, 3016, 3017, 3018 and 3019; and that part of Harris
11 County tract 510802 included in blocks 1003, 1004, 1005, 1006,
12 1007, 1008, 1009, 1010, 1012, 1013, 1014, 1015, 1016, 1017, 1018,
13 1019, 1020, 1021, 1022, 1023, 1024, 1025, 1026, 1027, 1028, 1029,
14 1030, 1031, 1032, 1033, 1034, 1035, 1036, 1037, 1038, 1039, 1040,
15 1041, 1042, 1043, 1044, 1045, 1046, 1047, 1048, 1049, 1050, 1051,
16 1052, 1053, 1054, 1055, 1056, 1057, 1058, 1059, 1060, 1061, 2001,
17 2002, 2003, 2004, 2005, 2006, 2007, 2008, 2009, 2010, 2011, 2012,
18 2013, 2015 and 2017; and that part of Harris County tract 520100
19 included in blocks 1027 and 1028; and that part of Harris County
20 tract 520200 included in block group 1 and blocks 2001, 2002, 2003,
21 2004, 2005, 2006, 3002, 3004, 3005, 3006, 3007, 3008, 3009, 3010,
22 3011, 3012, 3013 and 3014; and that part of Harris County tract
23 520301 included in blocks 1005 and 2003; and that part of Harris
24 County tract 520302 included in blocks 1002, 2000, 2001, 2002,
25 2003, 2006, 2007, 2008, 2009, 2010, 2011, 2012, 2013, 2014, 2015 and
26 2016; and that part of Harris County tract 520604 included in blocks
27 1008, 1009, 1010, 1011 and 1012; and that part of Harris County

1 tract 521202 included in blocks 1004, 1005, 1006, 1007, 1008, 1009,
2 1010, 1011, 1012, 1013, 1014 and 1015; and that part of Harris
3 County tract 521300 included in blocks 1003, 1007, 1008, 5001,
4 5002, 5003, 5004, 5005, 5006, 5007, 5008, 5009, 5010 and 5011; and
5 that part of Harris County tract 521701 included in blocks 3000,
6 3001, 3002, 3003, 3004, 3007, 3008 and 3009; and that part of Harris
7 County tract 521800 included in blocks 1000, 1001 and 1002; and that
8 part of Harris County tract 522002 included in blocks 2001, 3000,
9 3001, 3002, 3003, 3004, 3005 and 3006; and that part of Harris
10 County tract 522102 included in block group 2 and blocks 1002, 1003,
11 1004, 1005, 3001 and 3002; and that part of Harris County tract
12 540101 included in block groups 1 and 2 and blocks 3003, 3004, 3005,
13 3006, 3007, 3008, 3009, 3010, 3011, 3012, 3013, 3014, 3015, 3016,
14 3017, 3018, 3019, 3020, 3021, 3022, 3023, 3025, 3026, 3027 and 3028;
15 and that part of Harris County tract 540102 included in block groups
16 2 and 3 and blocks 1000, 1001, 1002, 1003, 1004, 1005, 1009, 1010,
17 1011, 1015, 1027 and 1028; and that part of Harris County tract
18 540502 included in block group 3 and blocks 1001, 1002, 1003, 1004,
19 1005, 1006, 1007, 1008, 1009, 1010, 1011, 1012, 2000, 2002, 2003,
20 2004, 2005, 2006, 2007, 2008, 2009, 2010, 2011, 2012, 2013, 2014,
21 2015, 2016, 2017, 2018, 2019, 2020, 2021 and 2022; and that part of
22 Harris County tract 540503 included in block 1003; and that part of
23 Harris County tract 540504 included in blocks 1000, 1001, 1002,
24 1003, 1004, 1005, 1006, 1007, 1008, 1010, 1011, 1012, 1013, 1014,
25 1015 and 1016; and that part of Harris County tract 540602 included
26 in blocks 3000, 3001, 3002, 3003, 3004, 3008 and 3009; and that part
27 of Harris County tract 541004 included in blocks 1012, 1013 and

1 1014; and that part of Harris County tract 541005 included in block
2 groups 2 and 3; and that part of Harris County tract 541100 included
3 in block group 1 and blocks 2018, 2019, 2020, 3000, 3001, 3002,
4 3003, 3007, 3008, 3009, 3010, 3011, 3012, 3013 and 3014; and that
5 part of Harris County tract 541203 included in block group 1 and
6 blocks 2000, 2001, 2005, 2006, 2007, 2008, 2009, 2010, 2011 and
7 2015; and that part of Harris County tract 541204 included in blocks
8 2008, 2009 and 2011; and that part of Harris County tract 543004
9 included in blocks 1000, 1001, 1002, 1003, 1006, 1007, 1008, 1009,
10 1010, 1011, 1012, 1013, 1014, 1015, 1016, 1018, 1019, 1020, 1021,
11 1022, 1023, 1024, 1027, 1029, 1030, 1031, 1032, 1033, 1045, 1046 and
12 1047; and that part of Harris County tract 543005 included in blocks
13 1000, 1001, 1002 and 1004; and that part of Harris County tract
14 543007 included in blocks 1000, 1001, 1002, 1003, 1004, 1005, 1006,
15 1007, 1009, 1010, 1011, 1012, 1013, 3000, 3001, 3002, 3003, 3004,
16 3005, 3006, 3007, 3008, 3009, 3010, 3011, 3012, 3013, 3014, 3015,
17 3016, 3017, 3018, 3019, 3020, 3024, 3028, 3029, 3030, 3031, 3032,
18 3033, 3052 and 3053; and that part of Harris County tract 551703
19 included in block group 3 and blocks 1015, 1016, 1017, 1022, 1023,
20 2003, 2004, 2005, 2007, 2008, 2009, 2010, 2011, 2012, 2013, 2014,
21 2015, 2016, 2017, 2018, 4001, 4002, 4003, 4004, 4005, 4006, 4007,
22 4008, 4009, 4010, 4011, 4012, 4013, 4014, 4015, 4016, 4017 and 4018;
23 and that part of Harris County tract 552200 included in block group
24 1 and blocks 2000, 2001, 2002, 2003, 2004, 2005, 2006, 2007, 2008,
25 2009, 2010, 2011, 2012, 2013, 2014, 2015, 2016, 2017, 2018, 2021,
26 2022, 2023, 2024, 2027, 2028, 3000, 3001, 3002, 3003, 3004, 3005,
27 3006, 3007, 3008, 3009, 3010, 3011, 3012, 3013, 3014, 3015, 3016,

1 3017, 3018, 3019, 3022, 3023, 3024, 3025, 3026, 3027, 3028, 3030,
2 3031, 3032, 3033, 3034 and 3035; and that part of Harris County
3 tract 552603 included in blocks 1000, 1001, 1005, 1011 and 2000; and
4 that part of Harris County tract 552604 included in blocks 1016 and
5 1017; and that part of Harris County tract 553403 included in blocks
6 2002, 2003, 2004, 2005, 2006, 2007, 2008, 2009, 2010, 2011, 2012 and
7 2013; and that part of Harris County tract 553700 included in blocks
8 2014, 3009 and 3010; and that part of Harris County tract 553801
9 included in block group 1 and blocks 2005, 2007, 2008, 2009, 2011,
10 2012, 2013, 2015, 2018 and 2019; and that part of Harris County
11 tract 553804 included in block groups 1 and 3 and blocks 2000, 2001,
12 2002, 2003, 2004, 2005, 2006, 2007 and 2010; and that part of Harris
13 County tract 554409 included in block groups 1, 2 and 4 and blocks
14 3000, 3001, 3002, 3003, 3004, 3005, 3006, 3007, 3008, 3009, 3010,
15 3011, 3012, 3013, 3014, 3015, 3018, 3019, 3020, 3021 and 3022; and
16 that part of Harris County tract 555002 included in block groups 1
17 and 3 and blocks 2000, 2001, 2002, 2003, 2004, 2005, 2006, 2007,
18 2008, 2009, 2011, 2012, 2013, 2014 and 2015; and that part of Harris
19 County tract 555200 included in blocks 1007, 1010, 1011, 1012 and
20 1017; and that part of Harris County tract 555301 included in blocks
21 1005, 1006, 1007, 1008, 1009, 1010, 1011, 1012, 1013, 1014, 1015,
22 1016, 1017, 1018, 1019, 1020, 1021, 1022, 1023 and 1024; and that
23 part of Harris County tract 555303 included in block groups 2 and 4
24 and blocks 1013, 1014, 1015, 1016, 1017, 1018, 1019, 1020, 1021 and
25 1022; and that part of Harris County tract 555305 included in block
26 group 1 and blocks 2025, 2026 and 3053; and that part of Harris
27 County tract 555600 included in block groups 2 and 3 and blocks

1 1000, 1001, 1002, 1003, 1004, 1005, 1006, 1007, 1008, 1009, 1010,
2 1015, 1016 and 1017; and that part of Harris County tract 556000
3 included in block 4018.

4 ARTICLE III

5 SECTION 1. In this Act, "tract," "block group," and "block"
6 mean the geographic areas identified by those terms on the 2020
7 Census TIGER/Line Shapefiles, prepared by the federal Bureau of the
8 Census for the Twenty-fourth Decennial Census of the United States,
9 enumerated as of April 1, 2020.

10 SECTION 2. It is the intention of the Texas Legislature
11 that, if any county, tract, block group, block, or other geographic
12 area has erroneously been left out of this Act, a court reviewing
13 this Act should include that area in the appropriate district in
14 accordance with the intent of the legislature, using any available
15 evidence of that intent, including evidence such as that used by the
16 Supreme Court of Texas in Smith v. Patterson, 111 Tex. 535, 242 S.W.
17 749 (1922).

18 SECTION 3. (a) This Act supersedes all previous enactments
19 or orders adopting congressional districts for the State of Texas.
20 All previous acts of the legislature adopting congressional
21 districts for the State of Texas are repealed.

22 (b) Chapter 3 (S.B. 4), Acts of the 83rd Legislature, 1st
23 Called Session, 2013, is repealed.

24 SECTION 4. The districts set out in Article II of this Act
25 apply to the election of the members of the United States House of
26 Representatives from the State of Texas beginning with the primary
27 and general elections in 2022 for members of the 118th Congress.

1 This Act does not affect the membership or congressional districts
2 of the 117th Congress.

3 SECTION 5. This Act takes effect immediately if it receives
4 a vote of two-thirds of all the members elected to each house, as
5 provided by Section 39, Article III, Texas Constitution. If this
6 Act does not receive the vote necessary for immediate effect, this
7 Act takes effect on the 91st day after the last day of the
8 legislative session.

Comparison of S.B. 6 Conference Committee Report With House and Senate Versions

Attached are reports and maps comparing the S.B. 6 conference committee report (**PLANC2193**) to the Senate engrossment (**PLANC2135**) and the bill as passed by the House (**PLANC2186**). These reports reflect information required to be included in side-by-side analyses of legislation. See DistrictViewer for complete map and report packages for all three plans.

Red-340T Plan Overlap Population Analysis

PLANC2193 (CCR) Compared With PLANC2135 (Senate version) and PLANC2186 (House version)

These reports compare districts in the conference committee report plan with the districts in the Senate and House plans. The reports show the percentage of the population of each of the overlapping districts in the Senate and House plans contained in each district in the conference committee report, including breakdowns by census categories and voter registration and turnout.

Asterisks by district numbers indicate that the districts are the same in both plans.

Statewide Maps

- Senate version PLANC2135 (overlaid red lines) compared with CCR PLANC2193 (shaded)
- House version PLANC2186 (overlaid red lines) compared with CCR PLANC2193 (shaded)

Maps Showing Districts That Are Different From Either Senate or House Version

Separate maps are included for each district in the conference committee plan that is not identical to a district in either the Senate or House plan. In these maps, the districts from the conference committee report plan are shaded and the districts from the Senate or House plan are overlaid in red lines.

Plan Overlap Population Analysis

CONGRESSIONAL DISTRICTS

PLANC2193 Compared with PLANC2135

2020 General Election

Total Population and Percentages										Voting Age Population and Percentages								Total Voter Registration		Turnout	
PLANC2193	PLANC2135		Total	Anglo	Non-Anglo	Asian	Black	Hispanic	B+H	VAP	Anglo	Non-Anglo	Asian	Black	Hispanic	B+H	Total	SSVR-T	Total	TO/VR	
1			766,987	60.0	40.0	1.6	19.2	17.0	35.7	585,265	63.6	36.4	1.5	18.3	14.1	32.2	492,448	6.0 %	327,136	66.4 %	
	1	98.5 %	755,666	59.7	40.3	1.6	19.4	17.0	36.0	576,491	63.3	36.7	1.5	18.5	14.2	32.4	484,750	6.0 %	321,622	66.3 %	
	4	1.5 %	11,321	76.9	23.1	1.0	5.1	13.2	17.8	8,774	79.7	20.3	0.8	4.0	11.3	15.1	7,698	5.0 %	5,514	71.6 %	
2			766,987	49.4	50.6	5.6	13.1	30.3	42.6	557,917	53.1	46.9	5.5	12.3	27.1	38.9	452,256	14.8 %	321,243	71.0 %	
	2	97.7 %	749,168	49.2	50.8	5.7	13.3	30.2	42.8	544,819	52.9	47.1	5.5	12.5	27.0	39.0	442,619	14.8 %	314,671	71.1 %	
	8	2.3 %	17,819	56.5	43.5	3.1	3.9	34.3	37.6	13,098	60.9	39.1	3.0	3.4	30.2	33.2	9,637	14.0 %	6,572	68.2 %	
3			766,987	56.0	44.0	14.6	11.1	16.2	26.8	559,329	59.4	40.6	13.7	10.2	14.3	24.2	481,931	7.7 %	364,991	75.7 %	
	3	99.2 %	760,566	56.2	43.8	14.3	11.1	16.3	26.9	554,632	59.6	40.4	13.3	10.2	14.4	24.3	477,727	7.8 %	361,706	75.7 %	
	4	0.8 %	6,421	30.4	69.6	54.1	8.6	6.1	14.3	4,697	33.7	66.3	52.0	7.5	5.7	12.8	4,204	3.7 %	3,285	78.1 %	
4			766,987	59.5	40.5	12.8	10.5	14.3	24.3	577,526	63.0	37.0	11.8	9.7	12.4	21.9	476,734	6.4 %	346,258	72.6 %	
	1	1.5 %	11,321	77.8	22.2	0.9	12.4	5.4	17.6	8,896	78.8	21.2	0.8	12.1	4.7	16.5	8,306	2.0 %	5,416	65.2 %	
	3	0.8 %	6,421	68.3	31.7	2.3	5.7	21.0	26.1	4,526	71.0	29.0	2.0	5.4	18.9	23.8	4,007	8.5 %	3,074	76.7 %	
	4	97.0 %	744,312	59.0	41.0	13.2	10.5	14.4	24.5	559,269	62.4	37.6	12.2	9.8	12.6	22.1	459,445	6.5 %	333,374	72.6 %	
	26	0.6 %	4,933	88.5	11.5	3.1	2.7	3.9	6.3	4,835	89.9	10.1	2.9	2.2	3.3	5.4	4,976	2.4 %	4,394	88.3 %	
*5			766,987	47.9	52.1	5.3	15.5	29.5	44.4	573,597	52.4	47.6	5.3	14.2	25.8	39.7	444,297	13.4 %	299,653	67.4 %	
	5	100.0 %	766,987	47.9	52.1	5.3	15.5	29.5	44.4	573,597	52.4	47.6	5.3	14.2	25.8	39.7	444,297	13.4 %	299,653	67.4 %	
6			766,987	44.9	55.1	4.2	15.3	33.8	48.5	572,594	48.8	51.2	4.3	14.6	30.2	44.4	420,084	15.7 %	282,891	67.3 %	
	6	96.1 %	736,907	46.1	53.9	4.2	15.5	32.4	47.2	551,753	49.9	50.1	4.3	14.8	28.9	43.3	409,582	15.0 %	277,327	67.7 %	
	33	3.9 %	30,080	15.3	84.7	4.0	10.8	69.2	79.3	20,841	18.9	81.1	4.6	10.2	65.3	75.1	10,502	41.3 %	5,564	53.0 %	
7			766,987	27.4	72.6	21.5	20.9	30.1	49.9	594,919	30.2	69.8	21.4	19.6	28.3	47.2	400,887	14.3 %	280,002	69.8 %	
	7	99.2 %	760,937	27.2	72.8	21.6	21.0	30.1	50.1	589,889	29.9	70.1	21.5	19.8	28.4	47.3	396,394	14.3 %	276,408	69.7 %	
	18	0.0 %	23	0.0	100.0	8.7	47.8	52.2	95.7	7	0.0	100.0	14.3	42.9	57.1	85.7	3	33.3 %	1	33.3 %	
	29	0.8 %	6,027	58.8	41.2	9.8	4.5	25.6	29.7	5,023	61.2	38.8	8.9	4.2	23.9	27.9	4,490	16.4 %	3,593	80.0 %	
8			766,987	45.1	54.9	6.7	14.3	32.5	46.0	565,897	48.8	51.2	6.6	13.1	29.7	42.2	443,459	16.0 %	312,310	70.4 %	
	2	2.3 %	17,819	67.8	32.2	6.5	5.4	17.7	22.6	13,251	70.4	29.6	5.7	4.9	16.1	20.7	11,470	8.4 %	8,860	77.2 %	
	8	97.7 %	749,168	44.5	55.5	6.7	14.5	32.9	46.5	552,646	48.3	51.7	6.6	13.3	30.0	42.8	431,989	16.2 %	303,450	70.2 %	
9			766,987	12.4	87.6	10.6	38.3	39.3	76.3	565,956	13.9	86.1	11.2	38.6	36.4	74.0	397,754	19.0 %	256,891	64.6 %	
	9	92.6 %	710,552	12.9	87.1	11.2	39.8	36.7	75.1	524,580	14.4	85.6	11.9	40.1	33.8	72.9	374,419	17.1 %	244,116	65.2 %	
	29	7.4 %	56,435	6.2	93.8	3.2	19.2	72.4	90.1	41,376	7.4	92.6	3.5	20.4	69.5	88.6	23,335	49.8 %	12,775	54.7 %	
10			766,987	56.0	44.0	6.5	10.9	24.9	35.2	591,007	59.5	40.5	6.2	10.4	22.0	32.0	470,895	11.8 %	340,642	72.3 %	
	10	91.0 %	697,917	58.4	41.6	6.8	10.2	22.9	32.4	539,513	61.6	38.4	6.4	9.7	20.2	29.5	438,275	10.9 %	320,195	73.1 %	
	17	9.0 %	69,070	32.3	67.7	2.9	18.7	45.2	63.0	51,494	37.2	62.8	3.3	17.7	40.3	57.5	32,620	24.1 %	20,447	62.7 %	
*11			766,987	43.7	56.3	3.0	13.7	38.6	50.9	567,819	47.7	52.3	2.9	12.4	35.2	46.7	435,966	24.0 %	268,989	61.7 %	
	11	100.0 %	766,987	43.7	56.3	3.0	13.7	38.6	50.9	567,819	47.7	52.3	2.9	12.4	35.2	46.7	435,966	24.0 %	268,989	61.7 %	
12			766,987	54.9	45.1	5.3	13.3	24.6	37.1	580,455	58.9	41.1	5.1	12.0	21.7	33.2	465,159	13.1 %	324,389	69.7 %	
	12	98.7 %	757,272	55.4	44.6	5.3	12.9	24.4	36.6	573,566	59.3	40.7	5.1	11.6	21.5	32.7	460,450	13.0 %	321,463	69.8 %	

* = The district in the first plan is identical to the district in the second plan.

For technical reasons, election results in Texas Legislative Council reports may vary slightly from the official election results. Complete official results for all elections are maintained by the Office of the Texas Secretary of State.

SSVR-T = Total Spanish surname voter registration

Plan Overlap Population Analysis

CONGRESSIONAL DISTRICTS

PLANC2193 Compared with PLANC2135

2020 General Election

Total Population and Percentages										Voting Age Population and Percentages								Total Voter Registration		Turnout	
PLANC2193	PLANC2135		Total	Anglo	Non-Anglo	Asian	Black	Hispanic	B+H	VAP	Anglo	Non-Anglo	Asian	Black	Hispanic	B+H	Total	SSVR-T	Total	TO/VR	
	25	1.3 %	9,715	15.4	84.6	5.1	39.9	40.3	78.9	6,889	18.4	81.6	5.3	38.8	37.5	75.6	4,709	21.0 %	2,926	62.1 %	
*13			766,987	58.1	41.9	3.2	8.2	28.2	35.7	585,231	62.0	38.0	3.0	7.5	24.6	31.8	467,394	15.0 %	300,228	64.2 %	
	13	100.0 %	766,987	58.1	41.9	3.2	8.2	28.2	35.7	585,231	62.0	38.0	3.0	7.5	24.6	31.8	467,394	15.0 %	300,228	64.2 %	
*14			766,987	52.7	47.3	3.6	17.0	25.1	41.4	585,292	56.0	44.0	3.5	16.2	22.4	38.2	473,616	13.2 %	315,381	66.6 %	
	14	100.0 %	766,987	52.7	47.3	3.6	17.0	25.1	41.4	585,292	56.0	44.0	3.5	16.2	22.4	38.2	473,616	13.2 %	315,381	66.6 %	
15			766,987	15.3	84.7	1.4	1.6	81.4	82.6	551,585	17.5	82.5	1.5	1.6	78.9	80.1	381,576	67.3 %	228,654	59.9 %	
	15	98.0 %	751,765	15.4	84.6	1.4	1.6	81.3	82.4	541,157	17.6	82.4	1.5	1.6	78.7	80.1	375,386	67.2 %	225,424	60.1 %	
	34	2.0 %	15,222	10.6	89.4	0.2	0.3	88.5	88.6	10,428	14.4	85.6	0.2	0.3	84.6	84.7	6,190	71.9 %	3,230	52.2 %	
16			766,986	11.7	88.3	2.2	4.5	82.1	85.5	573,880	13.0	87.0	2.1	4.1	80.8	84.2	439,914	67.3 %	246,375	56.0 %	
	16	97.7 %	749,547	11.3	88.7	2.1	4.3	82.9	86.1	561,817	12.7	87.3	2.0	3.9	81.4	84.7	433,830	67.5 %	244,199	56.3 %	
	23	2.3 %	17,439	29.3	70.7	6.5	12.4	49.8	60.1	12,063	27.8	72.2	6.9	11.5	51.3	60.8	6,084	52.4 %	2,176	35.8 %	
17			766,987	53.0	47.0	3.3	17.0	25.3	41.5	589,524	56.6	43.4	3.1	16.0	22.3	37.8	451,454	13.0 %	303,627	67.3 %	
	10	9.0 %	69,070	46.7	53.3	2.7	24.1	25.1	48.5	58,157	48.5	51.5	2.6	23.7	23.7	47.0	29,771	12.5 %	19,945	67.0 %	
	17	91.0 %	697,917	53.6	46.4	3.4	16.3	25.3	40.8	531,367	57.5	42.5	3.2	15.2	22.1	36.8	421,683	13.0 %	283,682	67.3 %	
18			766,987	16.7	83.3	5.6	34.5	43.4	76.7	576,291	19.4	80.6	6.2	34.4	39.8	73.4	392,351	21.5 %	241,102	61.5 %	
	7	0.8 %	6,050	40.1	59.9	9.7	31.2	18.6	48.6	5,194	45.2	54.8	10.0	25.1	18.8	43.0	3,997	11.9 %	2,702	67.6 %	
	9	7.4 %	56,435	22.5	77.5	13.2	48.6	15.8	63.6	49,327	24.5	75.5	14.3	46.2	15.0	60.5	34,688	7.5 %	20,925	60.3 %	
	18	79.7 %	611,360	10.4	89.6	4.7	36.4	48.9	84.1	443,634	12.4	87.6	5.2	36.8	45.6	81.5	293,709	24.4 %	172,351	58.7 %	
	29	12.1 %	93,142	53.2	46.8	6.8	13.4	25.4	38.2	78,136	54.3	45.7	6.3	13.9	24.1	37.5	59,957	15.9 %	45,124	75.3 %	
*19			766,987	50.2	49.8	2.4	8.0	38.3	45.4	578,679	53.7	46.3	2.4	7.4	34.7	41.7	443,317	27.0 %	280,307	63.2 %	
	19	100.0 %	766,987	50.2	49.8	2.4	8.0	38.3	45.4	578,679	53.7	46.3	2.4	7.4	34.7	41.7	443,317	27.0 %	280,307	63.2 %	
20			766,987	17.6	82.4	4.8	7.7	70.5	76.9	574,548	19.7	80.3	4.7	7.2	68.2	74.6	434,037	57.9 %	263,913	60.8 %	
	20	100.0 %	766,673	17.6	82.4	4.8	7.7	70.5	76.9	574,284	19.7	80.3	4.7	7.2	68.2	74.6	433,798	57.9 %	263,745	60.8 %	
	35	0.0 %	314	21.7	78.3	2.2	1.3	74.5	75.5	264	21.6	78.4	1.5	1.5	74.2	75.4	239	62.8 %	168	70.3 %	
*21			766,987	58.9	41.1	3.9	4.9	30.7	34.9	604,056	62.1	37.9	3.6	4.4	27.9	31.8	549,468	18.3 %	418,800	76.2 %	
	21	100.0 %	766,987	58.9	41.1	3.9	4.9	30.7	34.9	604,056	62.1	37.9	3.6	4.4	27.9	31.8	549,468	18.3 %	418,800	76.2 %	
*22			766,987	42.3	57.7	15.5	13.0	28.3	40.5	557,229	45.2	54.8	14.9	12.2	26.3	38.1	458,183	17.1 %	336,239	73.4 %	
	22	100.0 %	766,987	42.3	57.7	15.5	13.0	28.3	40.5	557,229	45.2	54.8	14.9	12.2	26.3	38.1	458,183	17.1 %	336,239	73.4 %	
23			766,987	28.4	71.6	3.6	4.9	62.9	66.9	568,074	31.3	68.7	3.3	4.6	60.0	64.1	464,945	49.2 %	295,515	63.6 %	
	16	2.3 %	17,439	22.1	77.9	5.0	14.6	60.1	71.7	12,064	25.1	74.9	4.8	13.4	56.4	68.2	9,327	40.6 %	5,182	55.6 %	
	23	97.7 %	749,548	28.6	71.4	3.5	4.6	63.0	66.8	556,010	31.4	68.6	3.3	4.4	60.1	64.0	455,618	49.3 %	290,333	63.7 %	
*24			766,987	61.6	38.4	10.1	8.6	17.5	25.5	581,738	64.9	35.1	9.3	7.7	15.5	22.9	515,844	8.4 %	392,591	76.1 %	
	24	100.0 %	766,987	61.6	38.4	10.1	8.6	17.5	25.5	581,738	64.9	35.1	9.3	7.7	15.5	22.9	515,844	8.4 %	392,591	76.1 %	
25			766,987	58.4	41.6	4.2	13.5	21.8	34.6	586,313	62.1	37.9	4.2	12.3	18.8	30.8	481,025	10.5 %	334,512	69.5 %	
	6	3.9 %	30,080	33.9	66.1	12.2	19.2	33.8	52.3	24,856	37.1	62.9	13.4	19.3	28.9	47.8	12,428	17.1 %	7,427	59.8 %	
	25	96.1 %	736,907	59.4	40.6	3.9	13.2	21.3	33.9	561,457	63.2	36.8	3.8	12.0	18.3	30.0	468,597	10.4 %	327,085	69.8 %	

* = The district in the first plan is identical to the district in the second plan.

For technical reasons, election results in Texas Legislative Council reports may vary slightly from the official election results. Complete official results for all elections are maintained by the Office of the Texas Secretary of State.

SSVR-T = Total Spanish surname voter registration

Plan Overlap Population Analysis

CONGRESSIONAL DISTRICTS

PLANC2193 Compared with PLANC2135

2020 General Election

Total Population and Percentages										Voting Age Population and Percentages						Total Voter Registration		Turnout		
PLANC2193	PLANC2135		Total	Anglo	Non-Anglo	Asian	Black	Hispanic	B+H	VAP	Anglo	Non-Anglo	Asian	Black	Hispanic	B+H	Total	SSVR-T	Total	TO/VR
26			766,987	56.6	43.4	11.2	10.7	19.2	29.4	569,880	60.0	40.0	10.6	9.8	17.0	26.5	485,812	8.9 %	362,471	74.6 %
	4	0.6 %	4,933	37.5	62.5	24.1	23.0	13.8	36.2	3,070	40.4	59.6	23.2	21.6	12.5	33.7	2,257	9.5 %	1,742	77.2 %
	26	99.4 %	762,054	56.7	43.3	11.1	10.6	19.3	29.3	566,810	60.1	39.9	10.5	9.8	17.0	26.4	483,555	8.9 %	360,729	74.6 %
*27			766,987	37.9	62.1	2.3	5.5	53.6	58.2	585,427	41.4	58.6	2.2	5.1	49.9	54.6	465,336	40.5 %	289,015	62.1 %
	27	100.0 %	766,987	37.9	62.1	2.3	5.5	53.6	58.2	585,427	41.4	58.6	2.2	5.1	49.9	54.6	465,336	40.5 %	289,015	62.1 %
*28			766,987	17.2	82.8	1.6	5.7	75.3	80.2	552,637	19.3	80.7	1.6	5.7	72.9	78.0	432,347	62.4 %	251,565	58.2 %
	28	100.0 %	766,987	17.2	82.8	1.6	5.7	75.3	80.2	552,637	19.3	80.7	1.6	5.7	72.9	78.0	432,347	62.4 %	251,565	58.2 %
29			766,987	8.3	91.7	2.8	14.8	74.5	88.3	547,845	10.0	90.0	3.0	14.6	72.4	86.4	318,461	56.2 %	174,623	54.8 %
	18	20.3 %	155,604	8.1	91.9	4.1	31.8	56.5	87.0	107,266	9.4	90.6	4.6	32.2	53.9	85.2	62,892	32.0 %	36,432	57.9 %
	29	79.7 %	611,383	8.4	91.6	2.5	10.4	79.1	88.6	440,579	10.1	89.9	2.7	10.4	76.9	86.6	255,569	62.1 %	138,191	54.1 %
*30			766,987	17.7	82.3	3.9	42.3	36.0	77.3	577,974	21.4	78.6	4.1	41.9	32.0	73.3	444,717	16.0 %	281,153	63.2 %
	30	100.0 %	766,987	17.7	82.3	3.9	42.3	36.0	77.3	577,974	21.4	78.6	4.1	41.9	32.0	73.3	444,717	16.0 %	281,153	63.2 %
*31			766,987	59.1	40.9	6.1	9.9	23.1	32.0	574,120	63.0	37.0	5.4	8.9	20.3	28.7	476,973	12.2 %	341,209	71.5 %
	31	100.0 %	766,987	59.1	40.9	6.1	9.9	23.1	32.0	574,120	63.0	37.0	5.4	8.9	20.3	28.7	476,973	12.2 %	341,209	71.5 %
*32			766,987	32.2	67.8	9.5	21.0	36.4	56.8	593,970	36.2	63.8	9.7	20.3	32.6	52.4	395,735	16.1 %	265,313	67.0 %
	32	100.0 %	766,987	32.2	67.8	9.5	21.0	36.4	56.8	593,970	36.2	63.8	9.7	20.3	32.6	52.4	395,735	16.1 %	265,313	67.0 %
33			766,987	13.2	86.8	8.7	20.3	57.6	77.1	555,227	15.8	84.2	8.7	20.4	54.5	74.3	322,372	35.6 %	188,476	58.5 %
	12	1.3 %	9,715	35.8	64.2	4.0	20.0	38.9	58.1	7,390	41.4	58.6	3.7	18.7	34.0	52.2	5,357	18.5 %	3,553	66.3 %
	25	2.7 %	20,365	25.9	74.1	5.1	43.3	25.6	67.6	15,542	29.8	70.2	5.4	41.8	22.4	63.4	12,165	12.0 %	8,017	65.9 %
	33	96.1 %	736,907	12.6	87.4	8.9	19.6	58.8	77.6	532,295	15.1	84.9	8.9	19.8	55.7	75.0	304,850	36.9 %	176,906	58.0 %
34			766,987	7.9	92.1	0.9	0.9	90.3	90.8	542,730	9.5	90.5	0.9	0.8	88.5	89.1	384,803	80.2 %	206,339	53.6 %
	15	2.0 %	15,222	8.9	91.1	1.8	0.8	88.3	88.8	10,776	10.8	89.2	2.1	0.7	86.0	86.5	6,484	75.0 %	3,746	57.8 %
	34	98.0 %	751,765	7.9	92.1	0.8	0.9	90.3	90.9	531,954	9.5	90.5	0.9	0.8	88.6	89.1	378,319	80.3 %	202,593	53.6 %
35			766,987	26.2	73.8	4.4	14.6	55.1	68.1	583,808	29.8	70.2	4.6	13.9	51.3	64.2	427,321	36.0 %	263,761	61.7 %
	20	0.0 %	314	22.0	78.0	0.0	3.2	74.5	76.4	272	23.5	76.5	0.0	2.9	73.5	75.0	259	61.4 %	186	71.8 %
	35	100.0 %	766,673	26.2	73.8	4.4	14.6	55.1	68.1	583,536	29.8	70.2	4.6	13.9	51.3	64.2	427,062	36.0 %	263,575	61.7 %
*36			766,987	49.3	50.7	4.7	13.5	30.9	43.8	578,116	53.0	47.0	4.7	12.9	27.5	40.0	455,155	16.2 %	305,177	67.0 %
	36	100.0 %	766,987	49.3	50.7	4.7	13.5	30.9	43.8	578,116	53.0	47.0	4.7	12.9	27.5	40.0	455,155	16.2 %	305,177	67.0 %
*37			766,987	52.5	47.5	11.7	7.2	27.4	33.8	622,654	55.3	44.7	11.2	6.8	25.1	31.4	537,118	13.8 %	385,927	71.9 %
	37	100.0 %	766,987	52.5	47.5	11.7	7.2	27.4	33.8	622,654	55.3	44.7	11.2	6.8	25.1	31.4	537,118	13.8 %	385,927	71.9 %
*38			766,987	50.1	49.9	11.5	11.3	25.9	36.4	577,591	53.1	46.9	11.3	10.5	23.6	33.6	478,963	13.2 %	357,671	74.7 %
	38	100.0 %	766,987	50.1	49.9	11.5	11.3	25.9	36.4	577,591	53.1	46.9	11.3	10.5	23.6	33.6	478,963	13.2 %	357,671	74.7 %

* = The district in the first plan is identical to the district in the second plan.

For technical reasons, election results in Texas Legislative Council reports may vary slightly from the official election results. Complete official results for all elections are maintained by the Office of the Texas Secretary of State.

SSVR-T = Total Spanish surname voter registration

Plan Overlap Population Analysis

CONGRESSIONAL DISTRICTS

PLANC2193 Compared with PLANC2186

2020 General Election

Total Population and Percentages										Voting Age Population and Percentages						Total Voter Registration		Turnout		
PLANC2193	PLANC2186		Total	Anglo	Non-Anglo	Asian	Black	Hispanic	B+H	VAP	Anglo	Non-Anglo	Asian	Black	Hispanic	B+H	Total	SSVR-T	Total	TO/VR
*1			766,987	60.0	40.0	1.6	19.2	17.0	35.7	585,265	63.6	36.4	1.5	18.3	14.1	32.2	492,448	6.0 %	327,136	66.4 %
	1	100.0 %	766,987	60.0	40.0	1.6	19.2	17.0	35.7	585,265	63.6	36.4	1.5	18.3	14.1	32.2	492,448	6.0 %	327,136	66.4 %
*2			766,987	49.4	50.6	5.6	13.1	30.3	42.6	557,917	53.1	46.9	5.5	12.3	27.1	38.9	452,256	14.8 %	321,243	71.0 %
	2	100.0 %	766,987	49.4	50.6	5.6	13.1	30.3	42.6	557,917	53.1	46.9	5.5	12.3	27.1	38.9	452,256	14.8 %	321,243	71.0 %
*3			766,987	56.0	44.0	14.6	11.1	16.2	26.8	559,329	59.4	40.6	13.7	10.2	14.3	24.2	481,931	7.7 %	364,991	75.7 %
	3	100.0 %	766,987	56.0	44.0	14.6	11.1	16.2	26.8	559,329	59.4	40.6	13.7	10.2	14.3	24.2	481,931	7.7 %	364,991	75.7 %
*4			766,987	59.5	40.5	12.8	10.5	14.3	24.3	577,526	63.0	37.0	11.8	9.7	12.4	21.9	476,734	6.4 %	346,258	72.6 %
	4	100.0 %	766,987	59.5	40.5	12.8	10.5	14.3	24.3	577,526	63.0	37.0	11.8	9.7	12.4	21.9	476,734	6.4 %	346,258	72.6 %
*5			766,987	47.9	52.1	5.3	15.5	29.5	44.4	573,597	52.4	47.6	5.3	14.2	25.8	39.7	444,297	13.4 %	299,653	67.4 %
	5	100.0 %	766,987	47.9	52.1	5.3	15.5	29.5	44.4	573,597	52.4	47.6	5.3	14.2	25.8	39.7	444,297	13.4 %	299,653	67.4 %
*6			766,987	44.9	55.1	4.2	15.3	33.8	48.5	572,594	48.8	51.2	4.3	14.6	30.2	44.4	420,084	15.7 %	282,891	67.3 %
	6	100.0 %	766,987	44.9	55.1	4.2	15.3	33.8	48.5	572,594	48.8	51.2	4.3	14.6	30.2	44.4	420,084	15.7 %	282,891	67.3 %
*7			766,987	27.4	72.6	21.5	20.9	30.1	49.9	594,919	30.2	69.8	21.4	19.6	28.3	47.2	400,887	14.3 %	280,002	69.8 %
	7	100.0 %	766,987	27.4	72.6	21.5	20.9	30.1	49.9	594,919	30.2	69.8	21.4	19.6	28.3	47.2	400,887	14.3 %	280,002	69.8 %
*8			766,987	45.1	54.9	6.7	14.3	32.5	46.0	565,897	48.8	51.2	6.6	13.1	29.7	42.2	443,459	16.0 %	312,310	70.4 %
	8	100.0 %	766,987	45.1	54.9	6.7	14.3	32.5	46.0	565,897	48.8	51.2	6.6	13.1	29.7	42.2	443,459	16.0 %	312,310	70.4 %
*9			766,987	12.4	87.6	10.6	38.3	39.3	76.3	565,956	13.9	86.1	11.2	38.6	36.4	74.0	397,754	19.0 %	256,891	64.6 %
	9	100.0 %	766,987	12.4	87.6	10.6	38.3	39.3	76.3	565,956	13.9	86.1	11.2	38.6	36.4	74.0	397,754	19.0 %	256,891	64.6 %
10			766,987	56.0	44.0	6.5	10.9	24.9	35.2	591,007	59.5	40.5	6.2	10.4	22.0	32.0	470,895	11.8 %	340,642	72.3 %
	10	97.5 %	748,035	56.6	43.4	6.6	11.0	24.2	34.4	577,104	60.0	40.0	6.3	10.4	21.3	31.3	462,492	11.5 %	335,147	72.5 %
	27	2.5 %	18,952	33.5	66.5	0.6	10.2	54.4	63.8	13,903	38.1	61.9	0.6	10.2	49.2	59.1	8,403	27.2 %	5,495	65.4 %
*11			766,987	43.7	56.3	3.0	13.7	38.6	50.9	567,819	47.7	52.3	2.9	12.4	35.2	46.7	435,966	24.0 %	268,989	61.7 %
	11	100.0 %	766,987	43.7	56.3	3.0	13.7	38.6	50.9	567,819	47.7	52.3	2.9	12.4	35.2	46.7	435,966	24.0 %	268,989	61.7 %
*12			766,987	54.9	45.1	5.3	13.3	24.6	37.1	580,455	58.9	41.1	5.1	12.0	21.7	33.2	465,159	13.1 %	324,389	69.7 %
	12	100.0 %	766,987	54.9	45.1	5.3	13.3	24.6	37.1	580,455	58.9	41.1	5.1	12.0	21.7	33.2	465,159	13.1 %	324,389	69.7 %
*13			766,987	58.1	41.9	3.2	8.2	28.2	35.7	585,231	62.0	38.0	3.0	7.5	24.6	31.8	467,394	15.0 %	300,228	64.2 %
	13	100.0 %	766,987	58.1	41.9	3.2	8.2	28.2	35.7	585,231	62.0	38.0	3.0	7.5	24.6	31.8	467,394	15.0 %	300,228	64.2 %
*14			766,987	52.7	47.3	3.6	17.0	25.1	41.4	585,292	56.0	44.0	3.5	16.2	22.4	38.2	473,616	13.2 %	315,381	66.6 %
	14	100.0 %	766,987	52.7	47.3	3.6	17.0	25.1	41.4	585,292	56.0	44.0	3.5	16.2	22.4	38.2	473,616	13.2 %	315,381	66.6 %
15			766,987	15.3	84.7	1.4	1.6	81.4	82.6	551,585	17.5	82.5	1.5	1.6	78.9	80.1	381,576	67.3 %	228,654	59.9 %
	15	98.0 %	751,412	15.3	84.7	1.4	1.6	81.3	82.5	540,046	17.6	82.4	1.5	1.6	78.8	80.1	371,358	66.9 %	223,531	60.2 %
	27	2.0 %	15,575	13.3	86.7	0.8	1.1	84.5	85.1	11,539	15.1	84.9	0.8	0.8	82.6	83.1	10,218	78.9 %	5,123	50.1 %
16			766,986	11.7	88.3	2.2	4.5	82.1	85.5	573,880	13.0	87.0	2.1	4.1	80.8	84.2	439,914	67.3 %	246,375	56.0 %
	16	99.8 %	765,649	11.7	88.3	2.2	4.5	82.1	85.5	572,938	13.0	87.0	2.1	4.1	80.8	84.2	439,224	67.3 %	246,021	56.0 %
	23	0.2 %	1,337	18.2	81.8	5.4	11.4	67.6	76.4	942	19.5	80.5	5.6	11.8	64.8	74.5	690	51.6 %	354	51.3 %

* = The district in the first plan is identical to the district in the second plan.

For technical reasons, election results in Texas Legislative Council reports may vary slightly from the official election results. Complete official results for all elections are maintained by the Office of the Texas Secretary of State.

SSVR-T = Total Spanish surname voter registration

Plan Overlap Population Analysis

CONGRESSIONAL DISTRICTS

PLANC2193 Compared with PLANC2186

2020 General Election

Total Population and Percentages										Voting Age Population and Percentages							Total Voter Registration		Turnout	
PLANC2193	PLANC2186		Total	Anglo	Non-Anglo	Asian	Black	Hispanic	B+H	VAP	Anglo	Non-Anglo	Asian	Black	Hispanic	B+H	Total	SSVR-T	Total	TO/VR
*17			766,987	53.0	47.0	3.3	17.0	25.3	41.5	589,524	56.6	43.4	3.1	16.0	22.3	37.8	451,454	13.0 %	303,627	67.3 %
	17	100.0 %	766,987	53.0	47.0	3.3	17.0	25.3	41.5	589,524	56.6	43.4	3.1	16.0	22.3	37.8	451,454	13.0 %	303,627	67.3 %
*18			766,987	16.7	83.3	5.6	34.5	43.4	76.7	576,291	19.4	80.6	6.2	34.4	39.8	73.4	392,351	21.5 %	241,102	61.5 %
	18	100.0 %	766,987	16.7	83.3	5.6	34.5	43.4	76.7	576,291	19.4	80.6	6.2	34.4	39.8	73.4	392,351	21.5 %	241,102	61.5 %
*19			766,987	50.2	49.8	2.4	8.0	38.3	45.4	578,679	53.7	46.3	2.4	7.4	34.7	41.7	443,317	27.0 %	280,307	63.2 %
	19	100.0 %	766,987	50.2	49.8	2.4	8.0	38.3	45.4	578,679	53.7	46.3	2.4	7.4	34.7	41.7	443,317	27.0 %	280,307	63.2 %
20			766,987	17.6	82.4	4.8	7.7	70.5	76.9	574,548	19.7	80.3	4.7	7.2	68.2	74.6	434,037	57.9 %	263,913	60.8 %
	20	100.0 %	766,673	17.6	82.4	4.8	7.7	70.5	76.9	574,284	19.7	80.3	4.7	7.2	68.2	74.6	433,798	57.9 %	263,745	60.8 %
	35	0.0 %	314	21.7	78.3	2.2	1.3	74.5	75.5	264	21.6	78.4	1.5	1.5	74.2	75.4	239	62.8 %	168	70.3 %
*21			766,987	58.9	41.1	3.9	4.9	30.7	34.9	604,056	62.1	37.9	3.6	4.4	27.9	31.8	549,468	18.3 %	418,800	76.2 %
	21	100.0 %	766,987	58.9	41.1	3.9	4.9	30.7	34.9	604,056	62.1	37.9	3.6	4.4	27.9	31.8	549,468	18.3 %	418,800	76.2 %
*22			766,987	42.3	57.7	15.5	13.0	28.3	40.5	557,229	45.2	54.8	14.9	12.2	26.3	38.1	458,183	17.1 %	336,239	73.4 %
	22	100.0 %	766,987	42.3	57.7	15.5	13.0	28.3	40.5	557,229	45.2	54.8	14.9	12.2	26.3	38.1	458,183	17.1 %	336,239	73.4 %
23			766,987	28.4	71.6	3.6	4.9	62.9	66.9	568,074	31.3	68.7	3.3	4.6	60.0	64.1	464,945	49.2 %	295,515	63.6 %
	16	0.2 %	1,338	46.9	53.1	15.7	15.5	21.9	32.7	1,312	47.7	52.3	15.8	15.2	20.7	31.6	576	17.7 %	132	22.9 %
	23	99.8 %	765,649	28.4	71.6	3.5	4.8	63.0	66.9	566,762	31.2	68.8	3.3	4.6	60.1	64.1	464,369	49.2 %	295,383	63.6 %
*24			766,987	61.6	38.4	10.1	8.6	17.5	25.5	581,738	64.9	35.1	9.3	7.7	15.5	22.9	515,844	8.4 %	392,591	76.1 %
	24	100.0 %	766,987	61.6	38.4	10.1	8.6	17.5	25.5	581,738	64.9	35.1	9.3	7.7	15.5	22.9	515,844	8.4 %	392,591	76.1 %
*25			766,987	58.4	41.6	4.2	13.5	21.8	34.6	586,313	62.1	37.9	4.2	12.3	18.8	30.8	481,025	10.5 %	334,512	69.5 %
	25	100.0 %	766,987	58.4	41.6	4.2	13.5	21.8	34.6	586,313	62.1	37.9	4.2	12.3	18.8	30.8	481,025	10.5 %	334,512	69.5 %
*26			766,987	56.6	43.4	11.2	10.7	19.2	29.4	569,880	60.0	40.0	10.6	9.8	17.0	26.5	485,812	8.9 %	362,471	74.6 %
	26	100.0 %	766,987	56.6	43.4	11.2	10.7	19.2	29.4	569,880	60.0	40.0	10.6	9.8	17.0	26.5	485,812	8.9 %	362,471	74.6 %
27			766,987	37.9	62.1	2.3	5.5	53.6	58.2	585,427	41.4	58.6	2.2	5.1	49.9	54.6	465,336	40.5 %	289,015	62.1 %
	10	2.5 %	18,952	63.7	36.3	2.2	5.8	25.6	30.8	14,820	67.7	32.3	2.0	5.5	21.8	27.0	12,194	11.4 %	9,212	75.5 %
	15	2.0 %	15,575	53.2	46.8	1.5	1.5	42.3	43.5	11,803	56.7	43.3	1.3	1.3	39.1	40.2	10,574	31.2 %	7,495	70.9 %
	27	95.5 %	732,460	36.9	63.1	2.3	5.5	54.5	59.2	558,804	40.4	59.6	2.2	5.2	50.9	55.6	442,568	41.6 %	272,308	61.5 %
28			766,987	17.2	82.8	1.6	5.7	75.3	80.2	552,637	19.3	80.7	1.6	5.7	72.9	78.0	432,347	62.4 %	251,565	58.2 %
	28	94.4 %	723,823	17.7	82.3	1.6	5.6	74.9	79.7	519,628	19.9	80.1	1.6	5.5	72.4	77.4	407,417	62.0 %	238,174	58.5 %
	35	5.6 %	43,164	9.4	90.6	1.1	8.5	81.8	89.0	33,009	10.8	89.2	1.0	8.4	80.0	87.5	24,930	68.9 %	13,391	53.7 %
*29			766,987	8.3	91.7	2.8	14.8	74.5	88.3	547,845	10.0	90.0	3.0	14.6	72.4	86.4	318,461	56.2 %	174,623	54.8 %
	29	100.0 %	766,987	8.3	91.7	2.8	14.8	74.5	88.3	547,845	10.0	90.0	3.0	14.6	72.4	86.4	318,461	56.2 %	174,623	54.8 %
*30			766,987	17.7	82.3	3.9	42.3	36.0	77.3	577,974	21.4	78.6	4.1	41.9	32.0	73.3	444,717	16.0 %	281,153	63.2 %
	30	100.0 %	766,987	17.7	82.3	3.9	42.3	36.0	77.3	577,974	21.4	78.6	4.1	41.9	32.0	73.3	444,717	16.0 %	281,153	63.2 %
*31			766,987	59.1	40.9	6.1	9.9	23.1	32.0	574,120	63.0	37.0	5.4	8.9	20.3	28.7	476,973	12.2 %	341,209	71.5 %
	31	100.0 %	766,987	59.1	40.9	6.1	9.9	23.1	32.0	574,120	63.0	37.0	5.4	8.9	20.3	28.7	476,973	12.2 %	341,209	71.5 %

* = The district in the first plan is identical to the district in the second plan.

For technical reasons, election results in Texas Legislative Council reports may vary slightly from the official election results. Complete official results for all elections are maintained by the Office of the Texas Secretary of State.

SSVR-T = Total Spanish surname voter registration

Plan Overlap Population Analysis

CONGRESSIONAL DISTRICTS

PLANC2193 Compared with PLANC2186

2020 General Election

Total Population and Percentages										Voting Age Population and Percentages						Total Voter Registration			Turnout	
PLANC2193	PLANC2186		Total	Anglo	Non-Anglo	Asian	Black	Hispanic	B+H	VAP	Anglo	Non-Anglo	Asian	Black	Hispanic	B+H	Total	SSVR-T	Total	TO/VR
*32	32	100.0 %	766,987	32.2	67.8	9.5	21.0	36.4	56.8	593,970	36.2	63.8	9.7	20.3	32.6	52.4	395,735	16.1 %	265,313	67.0 %
			766,987	32.2	67.8	9.5	21.0	36.4	56.8	593,970	36.2	63.8	9.7	20.3	32.6	52.4	395,735	16.1 %	265,313	67.0 %
*33	33	100.0 %	766,987	13.2	86.8	8.7	20.3	57.6	77.1	555,227	15.8	84.2	8.7	20.4	54.5	74.3	322,372	35.6 %	188,476	58.5 %
			766,987	13.2	86.8	8.7	20.3	57.6	77.1	555,227	15.8	84.2	8.7	20.4	54.5	74.3	322,372	35.6 %	188,476	58.5 %
*34	34	100.0 %	766,987	7.9	92.1	0.9	0.9	90.3	90.8	542,730	9.5	90.5	0.9	0.8	88.5	89.1	384,803	80.2 %	206,339	53.6 %
			766,987	7.9	92.1	0.9	0.9	90.3	90.8	542,730	9.5	90.5	0.9	0.8	88.5	89.1	384,803	80.2 %	206,339	53.6 %
35			766,987	26.2	73.8	4.4	14.6	55.1	68.1	583,808	29.8	70.2	4.6	13.9	51.3	64.2	427,321	36.0 %	263,761	61.7 %
	20	0.0 %	314	22.0	78.0	0.0	3.2	74.5	76.4	272	23.5	76.5	0.0	2.9	73.5	75.0	259	61.4 %	186	71.8 %
	28	5.6 %	43,164	23.0	77.0	4.8	31.3	43.0	71.1	31,037	25.7	74.3	4.8	30.4	39.7	68.1	26,501	27.6 %	16,770	63.3 %
	35	94.3 %	723,509	26.4	73.6	4.4	13.6	55.8	68.0	552,499	30.0	70.0	4.6	13.0	51.9	64.0	400,561	36.6 %	246,805	61.6 %
*36	36	100.0 %	766,987	49.3	50.7	4.7	13.5	30.9	43.8	578,116	53.0	47.0	4.7	12.9	27.5	40.0	455,155	16.2 %	305,177	67.0 %
			766,987	49.3	50.7	4.7	13.5	30.9	43.8	578,116	53.0	47.0	4.7	12.9	27.5	40.0	455,155	16.2 %	305,177	67.0 %
*37	37	100.0 %	766,987	52.5	47.5	11.7	7.2	27.4	33.8	622,654	55.3	44.7	11.2	6.8	25.1	31.4	537,118	13.8 %	385,927	71.9 %
			766,987	52.5	47.5	11.7	7.2	27.4	33.8	622,654	55.3	44.7	11.2	6.8	25.1	31.4	537,118	13.8 %	385,927	71.9 %
*38	38	100.0 %	766,987	50.1	49.9	11.5	11.3	25.9	36.4	577,591	53.1	46.9	11.3	10.5	23.6	33.6	478,963	13.2 %	357,671	74.7 %
			766,987	50.1	49.9	11.5	11.3	25.9	36.4	577,591	53.1	46.9	11.3	10.5	23.6	33.6	478,963	13.2 %	357,671	74.7 %

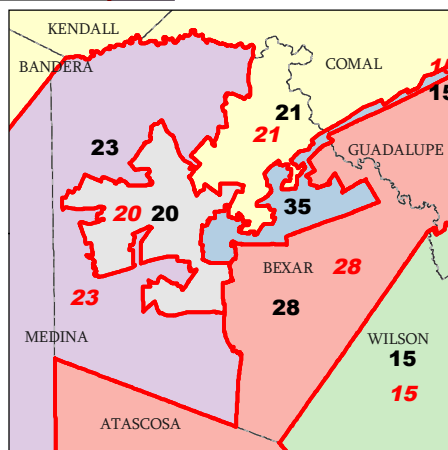
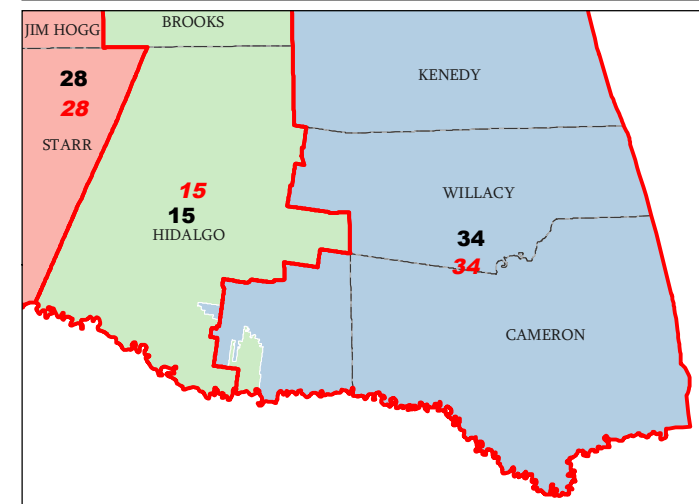
* = The district in the first plan is identical to the district in the second plan.

For technical reasons, election results in Texas Legislative Council reports may vary slightly from the official election results. Complete official results for all elections are maintained by the Office of the Texas Secretary of State.

SSVR-T = Total Spanish surname voter registration

U.S. Congressional Districts
S.B. 6, Conference Committee Report
PLANC2193

U.S. Congressional Districts
S.B. 6, Conference Committee Report
PLANC2193




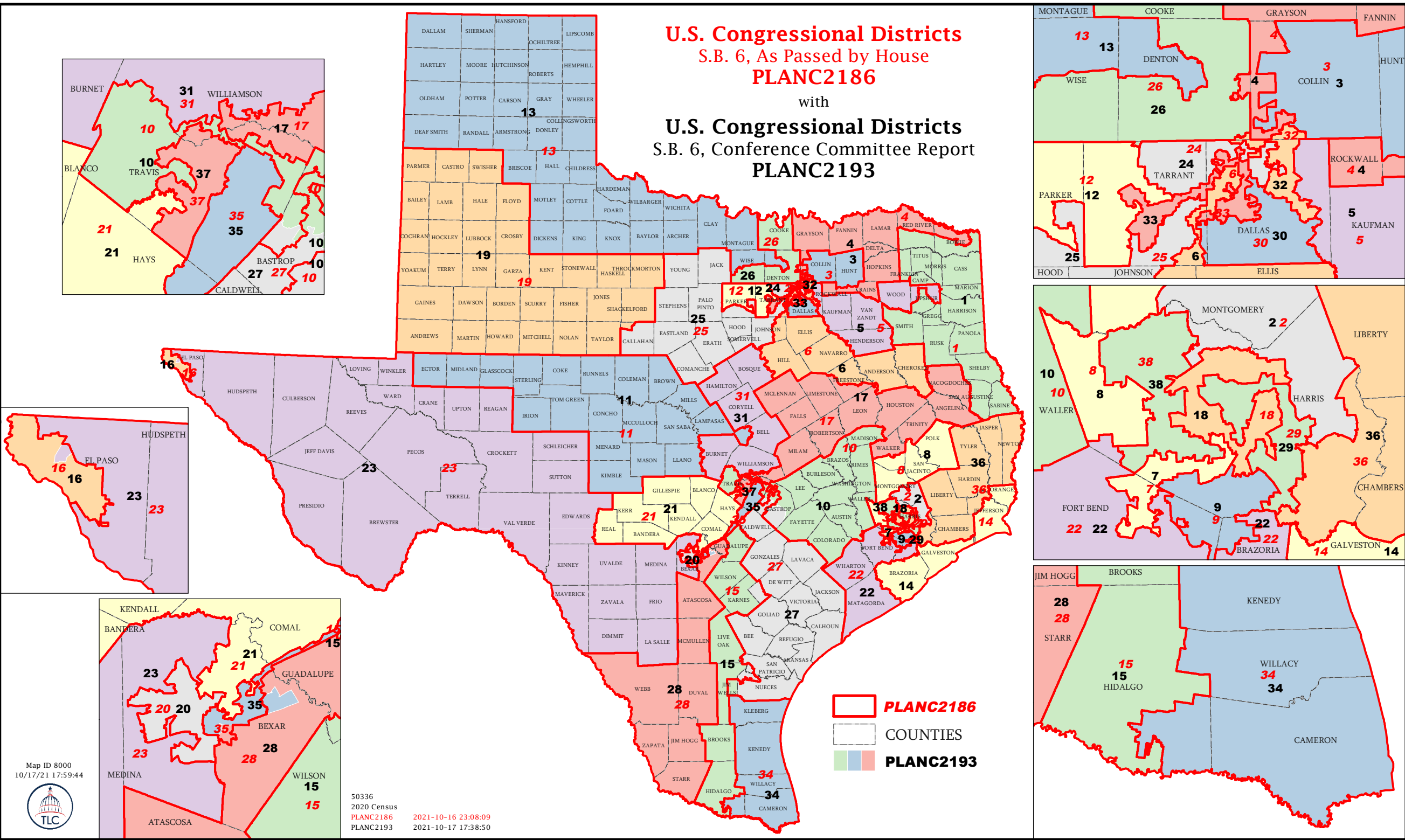
2021-10-17 17:38:50



U.S. Congressional Districts
S.B. 6, As Passed by House
PLANC2186

with
U.S. Congressional Districts
S.B. 6, Conference Committee Report
PLANC2193

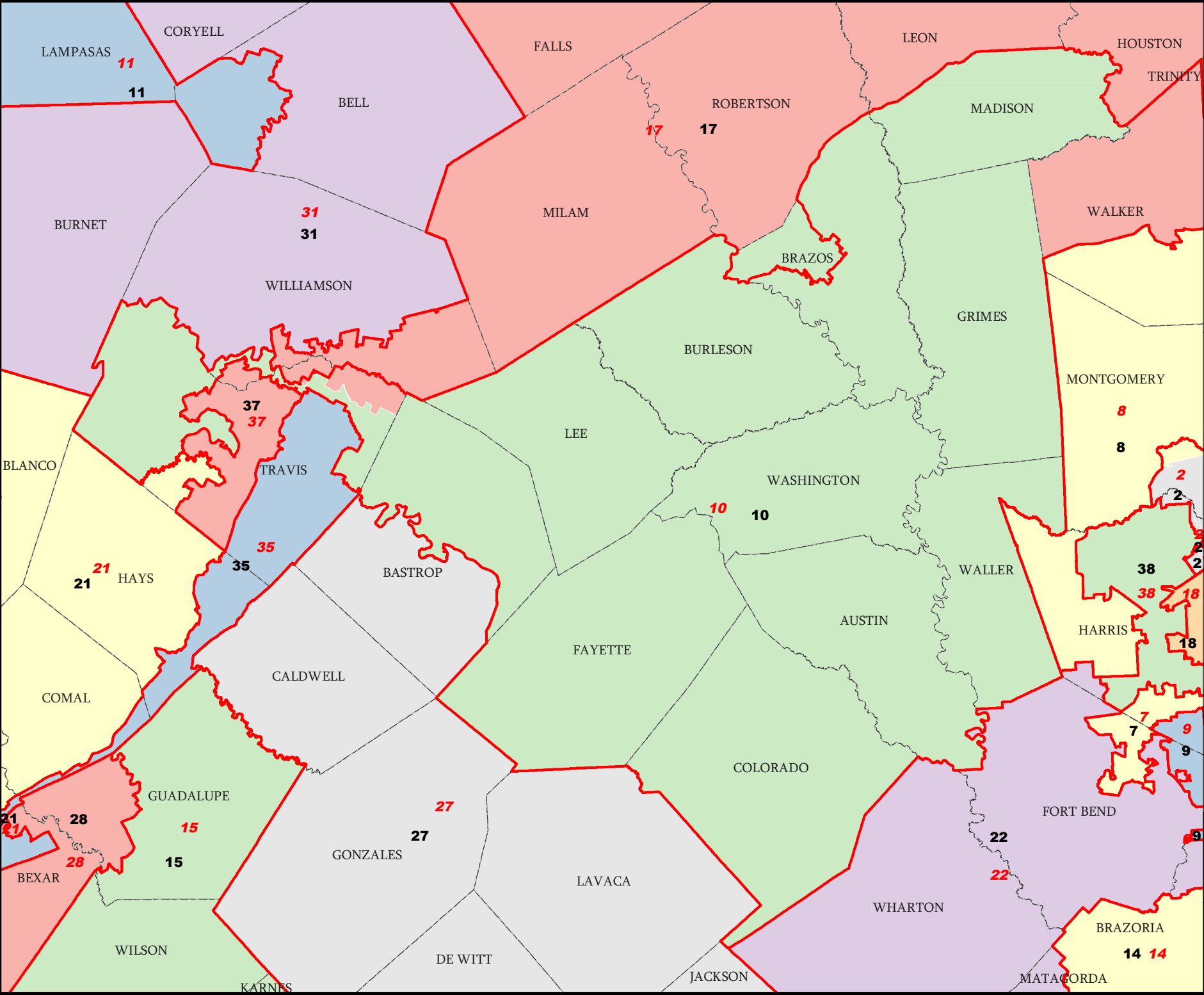
 **PLANC2186**
 **COUNTIES**
 **PLANC2193**



Map ID 8000
10/17/21 17:59:44



50336
2020 Census
PLANC2186 2021-10-16 23:08:09
PLANC2193 2021-10-17 17:38:50



DISTRICT 10

U.S. Congressional Districts
S.B. 6, Senate Engrossment
PLANC2135

with

U.S. Congressional Districts
S.B. 6, Conference Committee Report
PLANC2193

PLANC2135

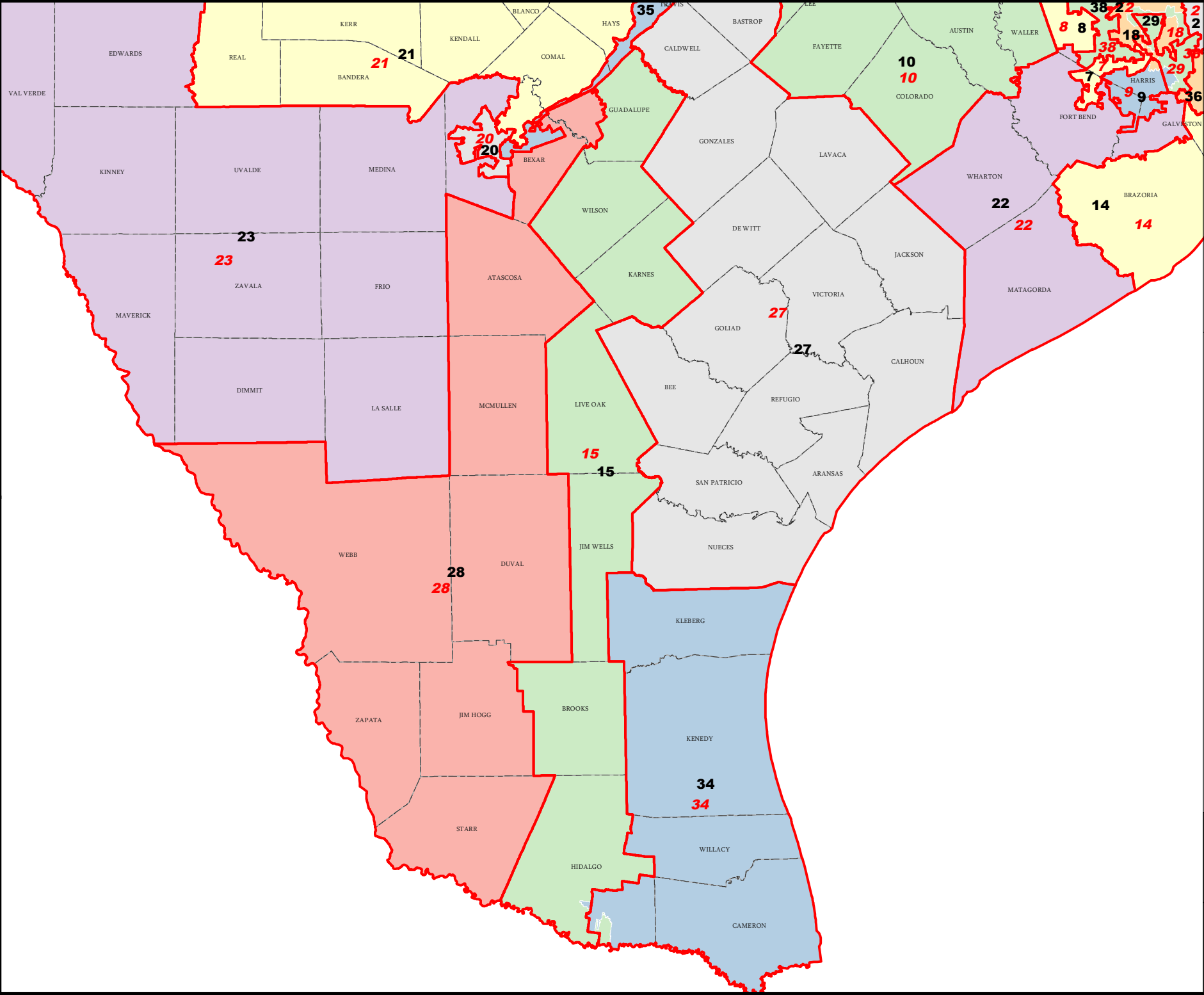
COUNTIES

PLANC2193

50337
2020 Census
PLANC2135
PLANC2193

2021-10-08 13:04:09
2021-10-17 17:38:50

Map ID 8000
10/17/21 18:02:59



DISTRICT 15

U.S. Congressional Districts
S.B. 6, Senate Engrossment
PLANC2135

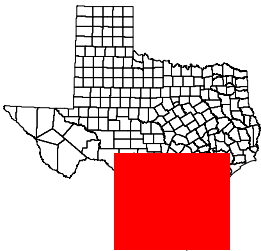
with

U.S. Congressional Districts
S.B. 6, Conference Committee Report
PLANC2193

PLANC2135

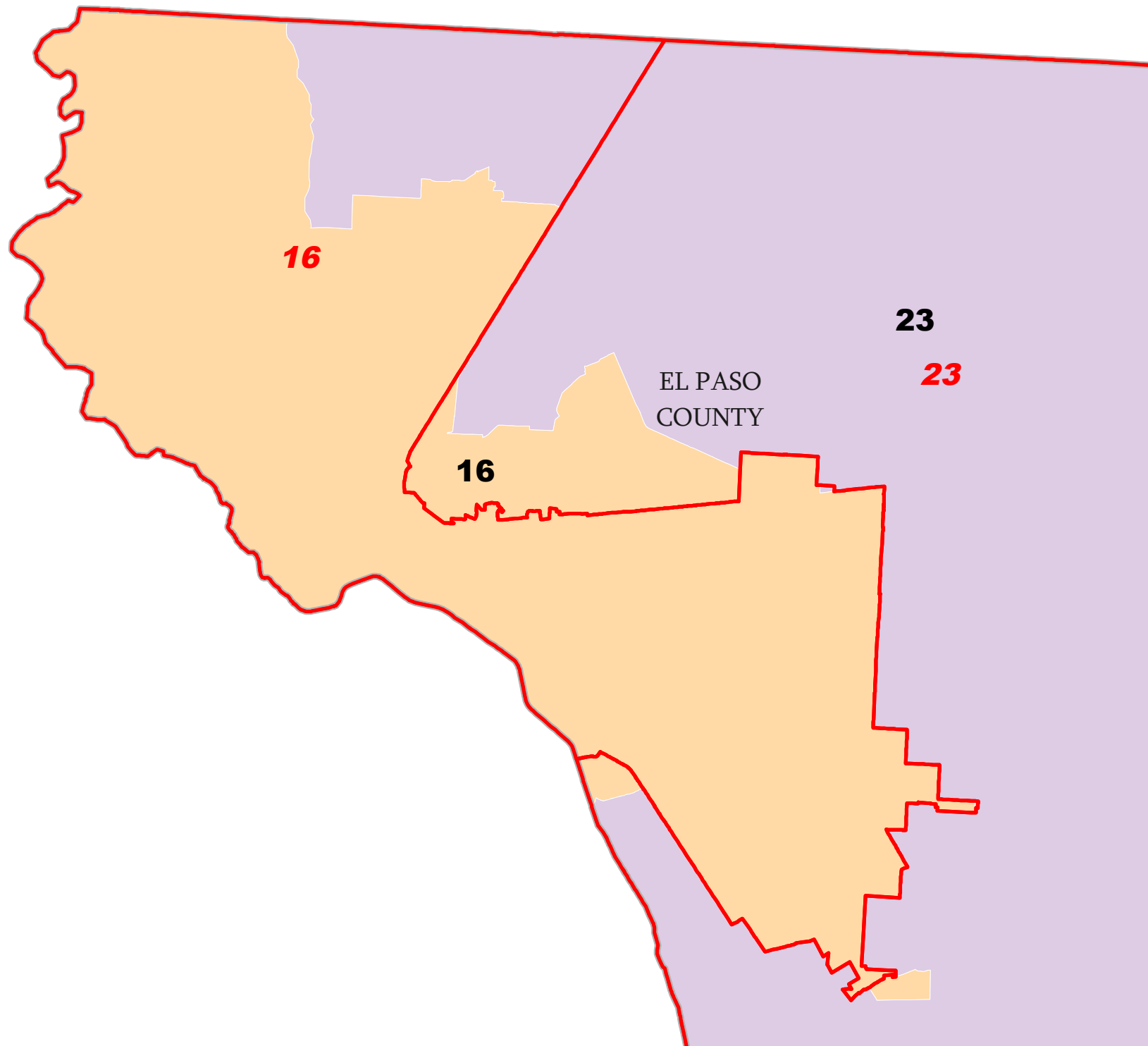
COUNTIES

PLANC2193



50337
2020 Census
PLANC2135 2021-10-08 13:04:09
PLANC2193 2021-10-17 17:38:50





DISTRICT 16

U.S. Congressional Districts

S.B. 6, Senate Engrossment

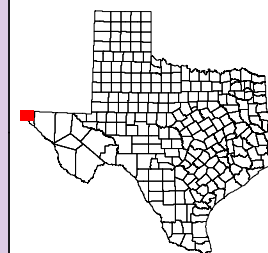
PLANC2135

with

U.S. Congressional Districts

S.B. 6, Conference Committee Report

PLANC2193



50337
2020 Census
PLANC2135 2021-10-08 13:04:09
PLANC2193 2021-10-17 17:38:50

Map ID 8000
10/17/21 18:02:59



BANDERA
COUNTY

MEDINA
COUNTY

BEXAR
COUNTY

DISTRICT 20

U.S. Congressional Districts
S.B. 6, Senate Engrossment
PLANC2135

with

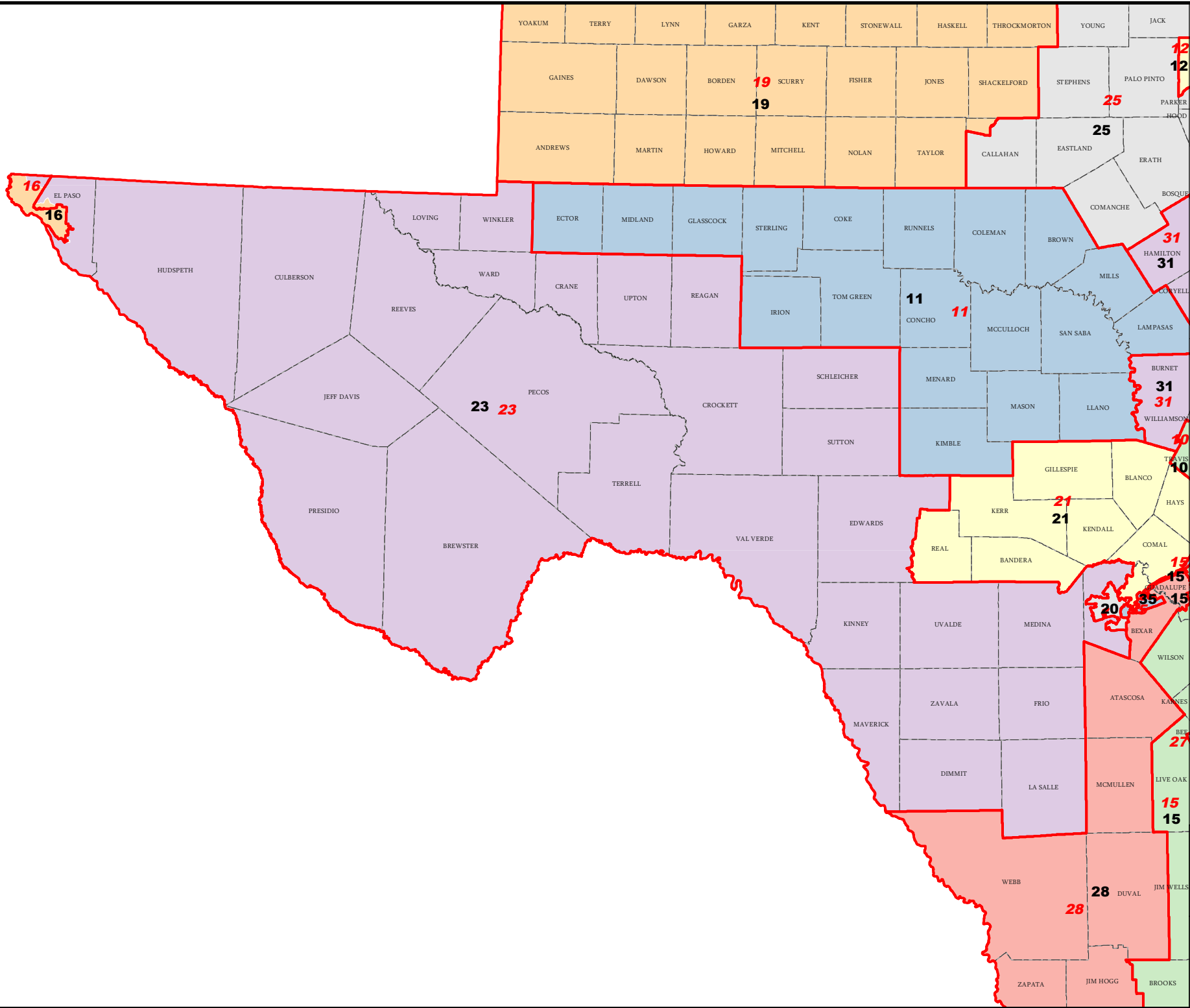
U.S. Congressional Districts
S.B. 6, Conference Committee Report
PLANC2193

- PLANC2135
- COUNTIES
- PLANC2193



50337
2020 Census
PLANC2135 2021-10-08 13:04:09
PLANC2193 2021-10-17 17:38:50





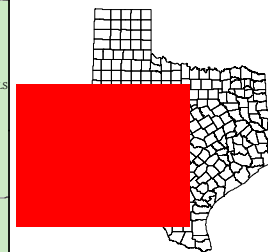
DISTRICT 23

U.S. Congressional Districts
S.B. 6, Senate Engrossment
PLANC2135

with

U.S. Congressional Districts
S.B. 6, Conference Committee Report
PLANC2193

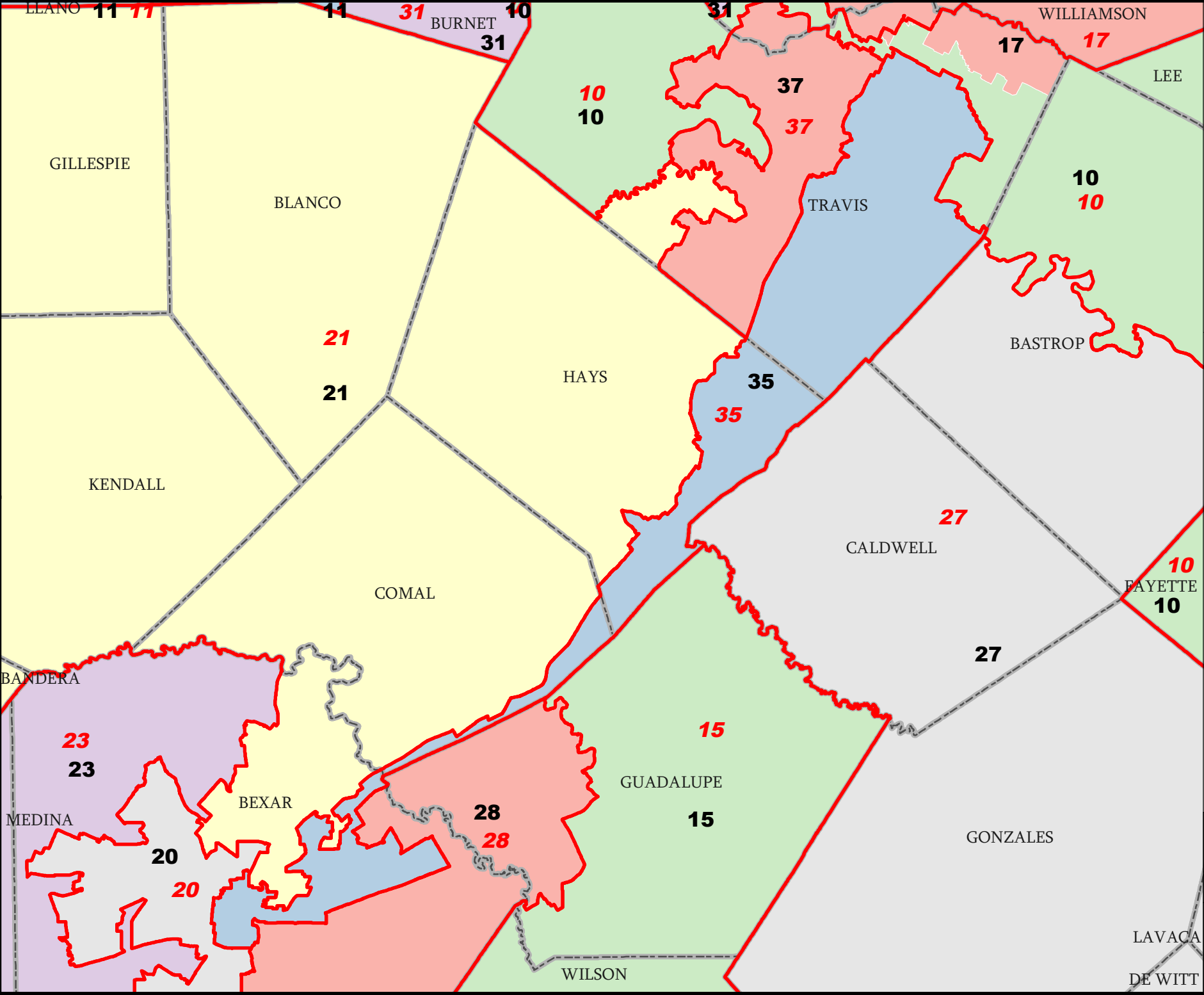
-  **PLANC2135**
-  COUNTIES
-  **PLANC2193**



50337
 2020 Census
PLANC2135 2021-10-08 13:04:09
 PLANC2193 2021-10-17 17:38:50

Map ID 8000
10/17/21 18:02:59





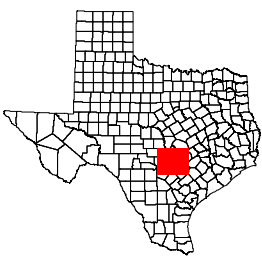
DISTRICT 35

U.S. Congressional Districts
S.B. 6, Senate Engrossment
PLANC2135


with

U.S. Congressional Districts
S.B. 6, Conference Committee Report
PLANC2193

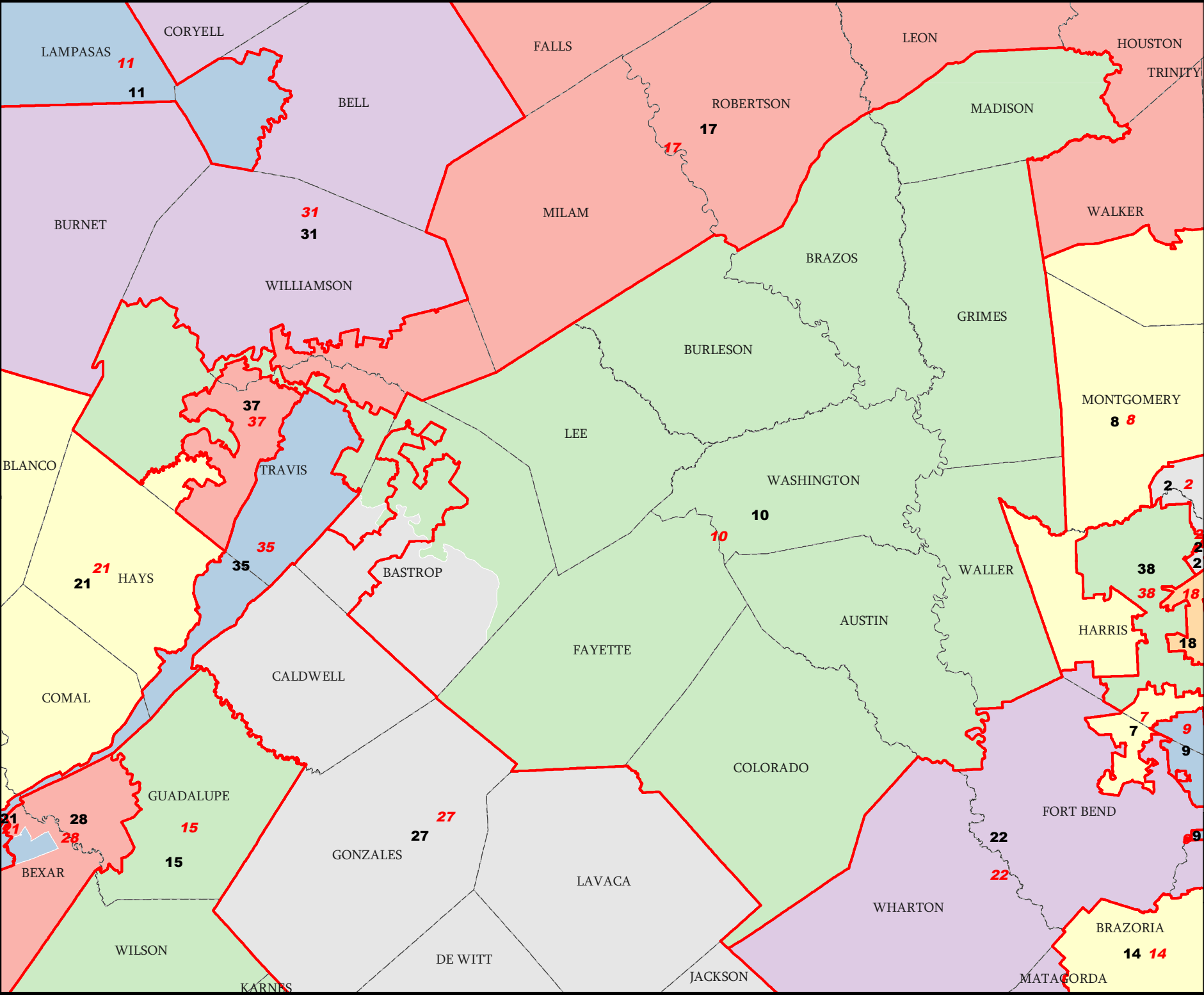




Map ID 8000
10/17/21 18:02:59



50337
2020 Census
PLANC2135 2021-10-08 13:04:09
PLANC2193 2021-10-17 17:38:50



DISTRICT 10

U.S. Congressional Districts
S.B. 6, As Passed by House
PLANC2186

with

U.S. Congressional Districts
S.B. 6, Conference Committee Report
PLANC2193

PLANC2186

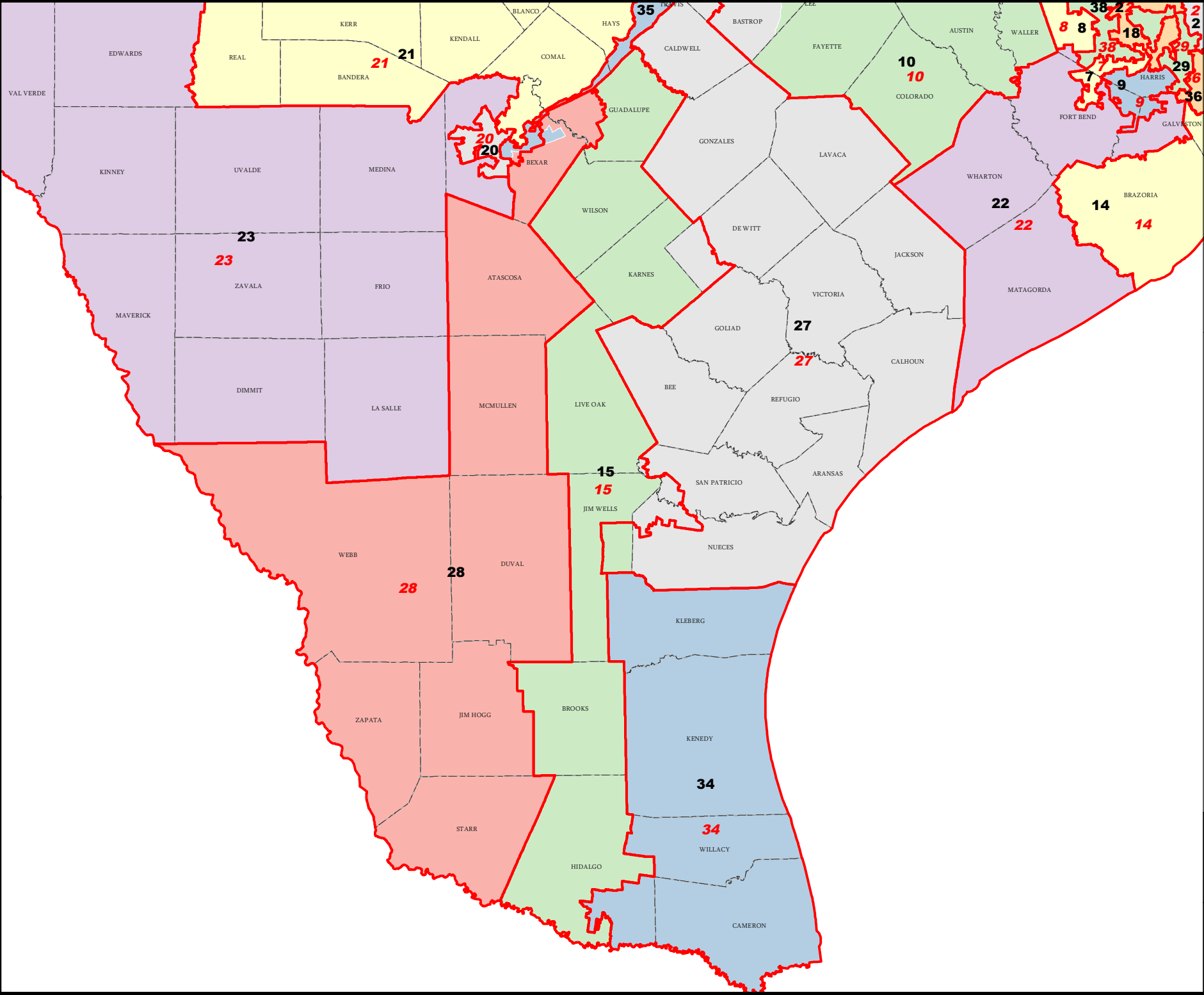
COUNTIES

PLANC2193

50338
2020 Census
PLANC2186
PLANC2193

2021-10-16 23:08:09
2021-10-17 17:38:50

Map ID 8000
10/17/21 18:03:17



DISTRICT 15

U.S. Congressional Districts
S.B. 6, As Passed by House
PLANC2186

with

U.S. Congressional Districts
S.B. 6, Conference Committee Report
PLANC2193

PLANC2186

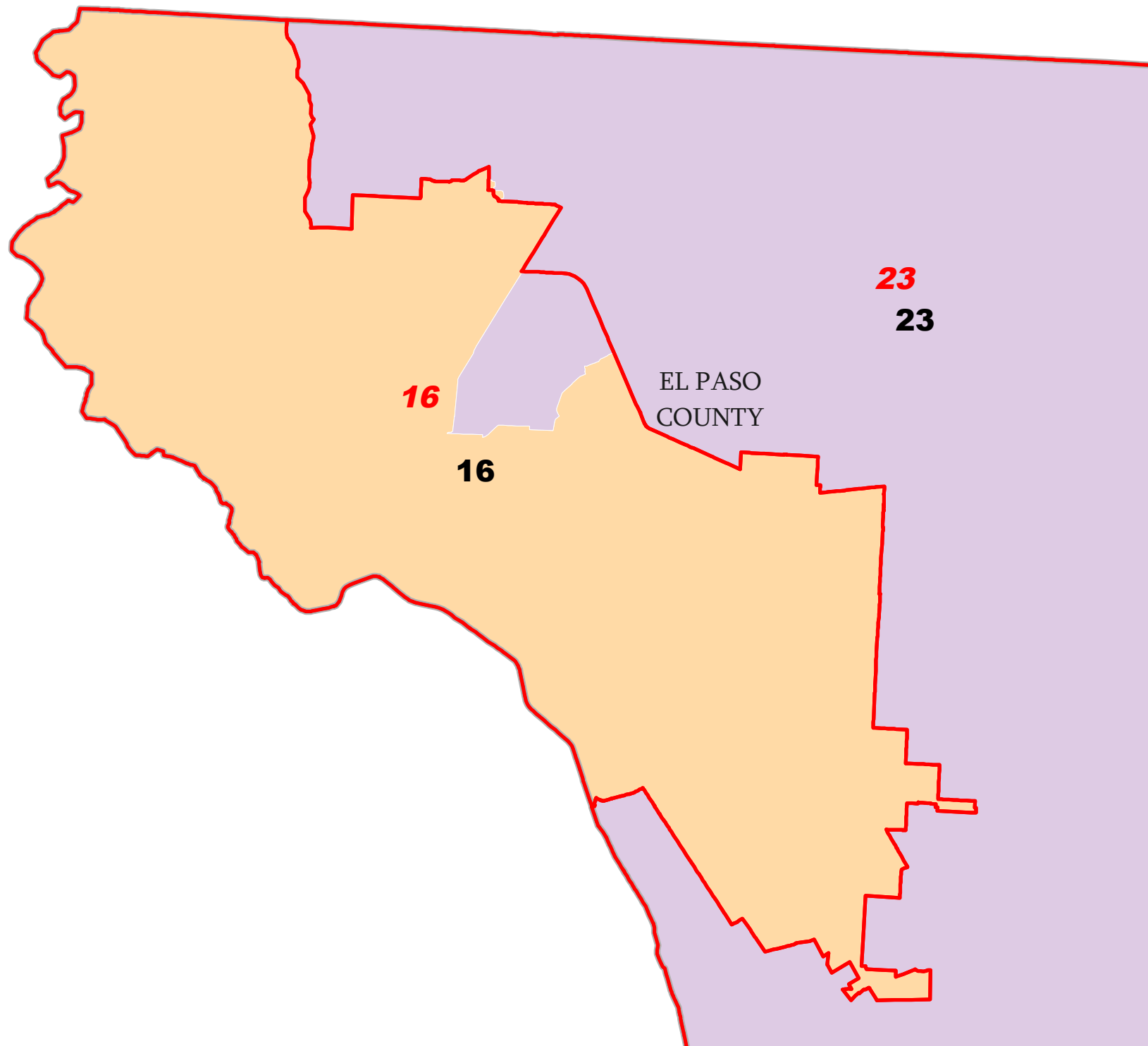
COUNTIES

PLANC2193

50338
2020 Census
PLANC2186
PLANC2193

2021-10-16 23:08:09
2021-10-17 17:38:50

Map ID 8000
10/17/21 18:03:17



DISTRICT 16

U.S. Congressional Districts

S.B. 6, As Passed by House

PLANC2186

with

U.S. Congressional Districts

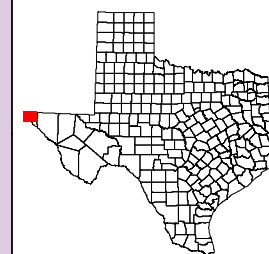
S.B. 6, Conference Committee Report

PLANC2193

 **PLANC2186**

 COUNTIES

 **PLANC2193**



50338
2020 Census
PLANC2186 2021-10-16 23:08:09
PLANC2193 2021-10-17 17:38:50

Map ID 8000
10/17/21 18:03:17



BANDERA
COUNTY

MEDINA
COUNTY




BEXAR
COUNTY

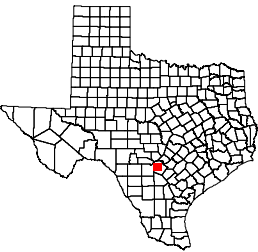
DISTRICT 20

U.S. Congressional Districts
S.B. 6, As Passed by House
PLANC2186

with

U.S. Congressional Districts
S.B. 6, Conference Committee Report
PLANC2193

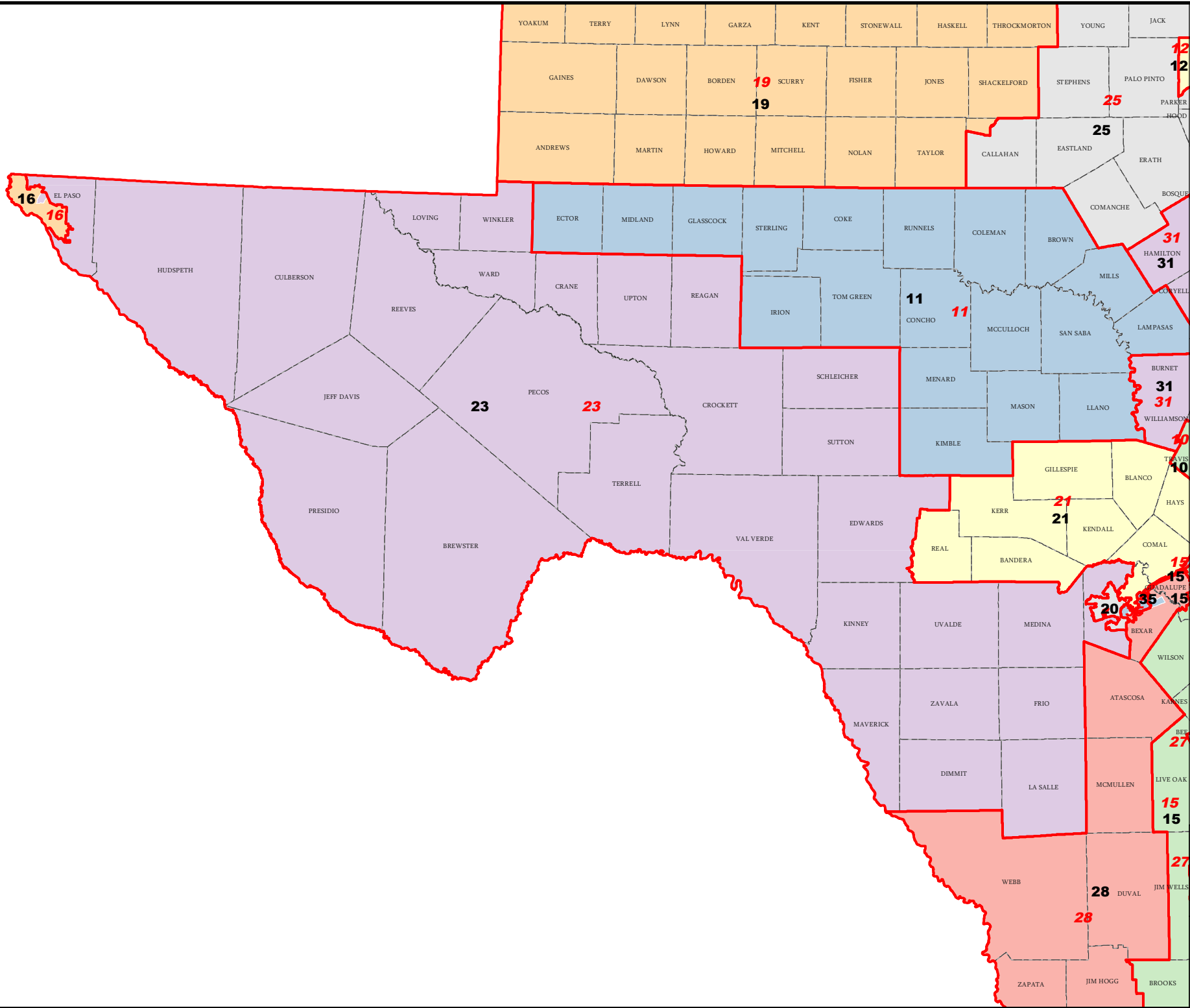
-  PLANC2186
-  COUNTIES
-  PLANC2193



50338
2020 Census
PLANC2186 2021-10-16 23:08:09
PLANC2193 2021-10-17 17:38:50

Map ID 8000
10/17/21 18:03:17

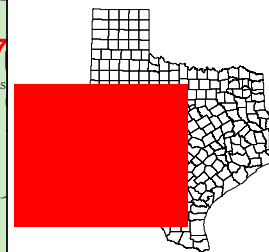




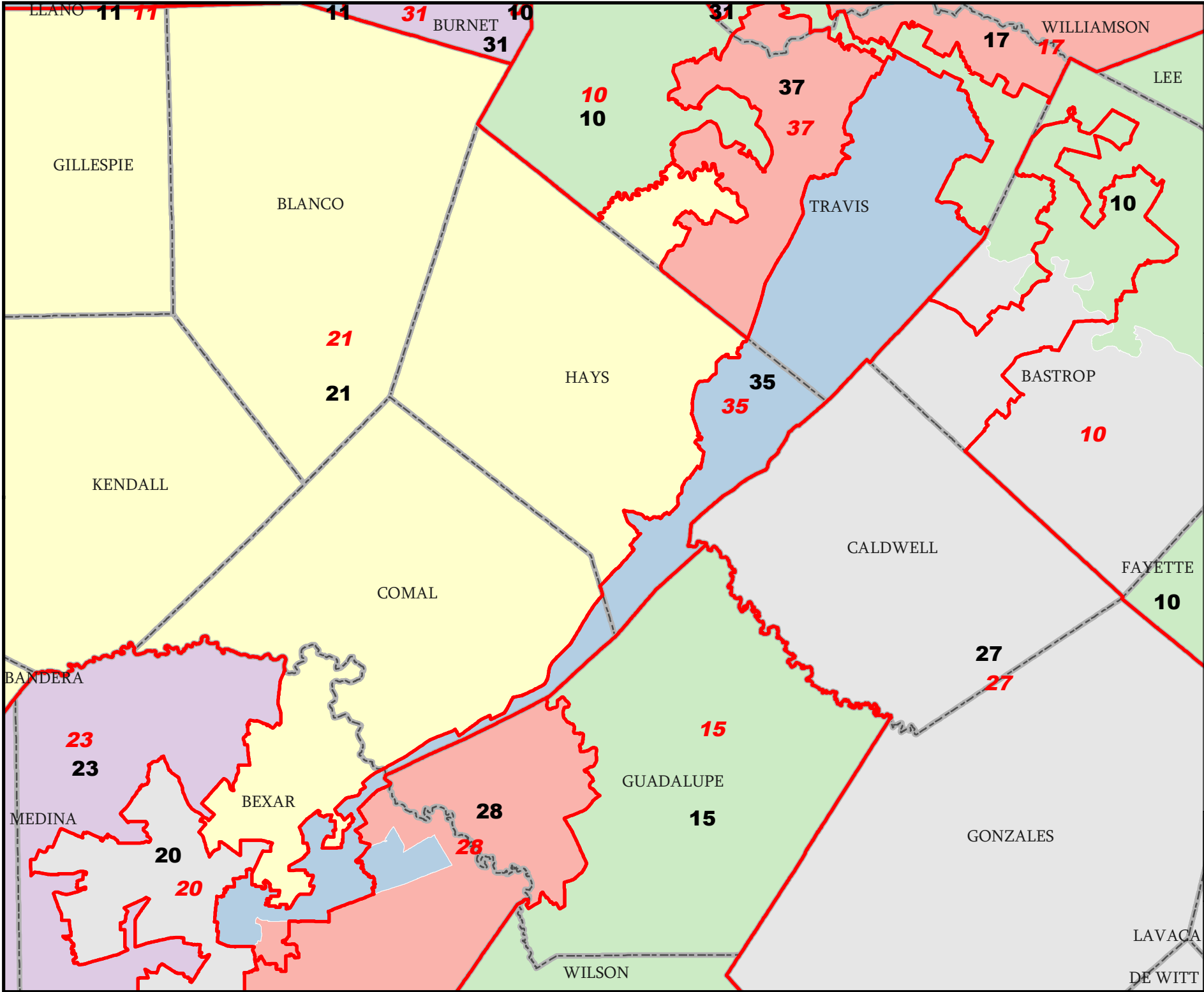
DISTRICT 23

U.S. Congressional Districts
S.B. 6, As Passed by House
PLANC2186

with
U.S. Congressional Districts
S.B. 6, Conference Committee Report
PLANC2193



50338
2020 Census
PLANC2186 2021-10-16 23:08:09
PLANC2193 2021-10-17 17:38:50



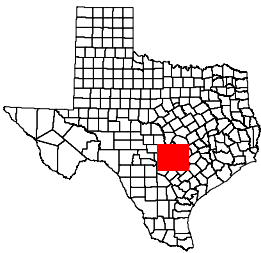
DISTRICT 35

U.S. Congressional Districts
S.B. 6, As Passed by House
PLANC2186

with

U.S. Congressional Districts
S.B. 6, Conference Committee Report
PLANC2193

 **PLANC2186**
 COUNTIES
 **PLANC2193**



50338
2020 Census
PLANC2186 2021-10-16 23:08:09
PLANC2193 2021-10-17 17:38:50

Map ID 8000
10/17/21 18:03:17



LEGISLATIVE BUDGET BOARD
Austin, Texas

FISCAL NOTE, 87TH LEGISLATURE 3rd CALLED SESSION 2021

October 17, 2021

TO: Honorable Dan Patrick, Lieutenant Governor, Senate
Honorable Dade Phelan, Speaker of the House, House of Representatives

FROM: Jerry McGinty, Director, Legislative Budget Board

IN RE: SB6 by Huffman (Relating to the composition of the districts for the election of members of the United States House of Representatives from the State of Texas.), **Conference Committee Report**

No fiscal implication to the State is anticipated.

Local Government Impact

No fiscal implication to units of local government is anticipated.

Source Agencies:

LBB Staff: JMc, CMA, LBO